Príloha 1 Odtokové pomery v roku 2020 (grafická príloha)

Obsah

Povodie Moravy 4

Obr. 1 Priebeh vodného stavu a prietoku v stanici Moravský svätý Ján – Morava 4

Obr. 2 Priebeh vodného stavu a prietoku v stanici Záhorská Ves - Morava 5

Povodie Dunaja 6

Obr. 3 Priebeh vodného stavu a prietoku v stanici Devín - Dunaj 6

Obr. 4 Priebeh vodného stavu v staniciach Bratislava – Dunaj a Gabčíkovo - Dunaj 7

Obr. 5 Priebeh vodného stavu a prietoku v stanici Medveďov – Dunaj 8

Obr. 6 Priebeh vodného stavu a prietoku v stanici Komárno – Dunaj 9

Obr. 7 Priebeh vodného stavu a prietoku v stanici Štúrovo – Dunaj 10

Povodie Váhu 11

Obr. 8 Priebeh vodného stavu a prietoku v stanici Čierny Váh – Čierny Váh 11

Obr. 9 Priebeh vodného stavu a prietoku v stanici Liptovský Hrádok – Váh 12

Obr. 10 Priebeh vodného stavu a prietoku v stanici Podbanské – Belá 13

Obr. 11 Priebeh vodného stavu a prietoku v stanici Liptovský Hrádok – Belá 14

Obr. 12 Priebeh vodného stavu a prietoku v stanici Liptovský Mikuláš – Váh 15

Obr. 13 Priebeh vodného stavu a prietoku v stanici Podsuchá – Revúca 16

Obr. 14 Priebeh vodného stavu a prietoku v stanici Hubová – Váh 17

Obr. 15 Priebeh vodného stavu a prietoku v stanici Tvrdošín – Orava 18

Obr. 16 Priebeh vodného stavu a prietoku v stanici Dierová – Orava 19

Obr. 17 Priebeh vodného stavu a prietoku v stanici Martin – Turiec 20

Obr. 18 Priebeh vodného stavu a prietoku v stanici Strečno – Váh 21

Obr. 19 Priebeh vodného stavu a prietoku v stanici Stráža – Varínka 22

Obr. 20 Priebeh vodného stavu a prietoku v stanici Čadca – Kysuca 23

Obr. 21 Priebeh vodného stavu a prietoku v stanici Zborov nad Bystricou – Bystrica 24

Obr. 22 Priebeh vodného stavu a prietoku v stanici Kysucké Nové Mesto – Kysuca 25

Obr. 23 Priebeh vodného stavu a prietoku v stanici Žilina – Rajčanka 26

Obr. 24 Priebeh vodného stavu a prietoku v stanici Horné Srnie – Vlára 27

Obr. 25 Priebeh vodného stavu a prietoku v stanici Hlohovec – Váh 28

Obr. 26 Priebeh vodného stavu a prietoku v stanici Šaľa – Váh 29

Povodie Nitry 30

Obr. 27 Priebeh vodného stavu a prietoku v stanici Chalmová – Nitra 30

Obr. 28 Priebeh vodného stavu a prietoku v stanici Nadlice – Bebrava 31

Obr. 29 Priebeh vodného stavu a prietoku v stanici Nitrianska Streda – Nitra 32

Obr. 30 Priebeh vodného stavu a prietoku v stanici Vieska nad Žitavou – Žitava 33

Obr. 31 Priebeh vodného stavu a prietoku v stanici Nové Zámky – Nitra 34

Povodie Hrona 35
Obr. 32 Priebeh vodného stavu a prietoku v stanici Polomka – Hron 35
Obr. 33 Priebeh vodného stavu a prietoku v stanici Brezno – Hron 36
Obr. 34 Priebeh vodného stavu a prietoku v stanici Hronec – Čierny Hron 37
Obr. 35 Priebeh vodného stavu a prietoku v stanici Banská Bystrica – Hron 38
Obr. 36 Priebeh vodného stavu a prietoku v stanici Zvolen – Slatina 39
Obr. 37 Priebeh vodného stavu a prietoku v stanici Žiar nad Hronom – Hron 40
Obr. 38 Priebeh vodného stavu a prietoku v stanici Brehy – Hron 41
Obr. 39 Priebeh vodného stavu a prietoku v stanici Kamenín – Hron 42
Povodie Ipľa 43
Obr. 40 Priebeh vodného stavu a prietoku v stanici Holiša – Ipeľ 43
Obr. 41 Priebeh vodného stavu a prietoku v stanici Slovenské Ďarmoty – Ipeľ 44
Obr. 42 Priebeh vodného stavu a prietoku v stanici Salka – Ipeľ 45
Povodie Slanej 46
Obr. 43 Priebeh vodného stavu a prietoku v stanici Rožňava – Slaná 46
Obr. 44 Priebeh vodného stavu a prietoku v stanici Štítnik – Štítnik 47
Obr. 45 Priebeh vodného stavu a prietoku v stanici Bretka – Slaná 48
Obr. 46 Priebeh vodného stavu a prietoku v stanici Lenartovce – Slaná 49
Obr. 47 Priebeh vodného stavu a prietoku v stanici Hnúšťa - Likier – Rimava 50
Obr. 48 Priebeh vodného stavu a prietoku v stanici Rimavská Sobota – Rimava 51
Obr. 49 Priebeh vodného stavu a prietoku v stanici Vlkyňa – Rimava 52
Povodie Bodvy 53
Obr. 50 Priebeh vodného stavu a prietoku v stanici Moldava nad Bodvou - Bodva 53
Obr. 51 Priebeh vodného stavu a prietoku v stanici Turňa nad Bodvou – Bodva 54
Povodie Hornádu 55
Obr. 52 Priebeh vodného stavu a prietoku v stanici Spišská Nová Ves - Hornád 55
Obr. 53 Priebeh vodného stavu a prietoku v stanici Spišské Vlachy - Hornád 56
Obr. 54 Priebeh vodného stavu a prietoku v stanici Švedlár - Hnilec 57
Obr. 55 Priebeh vodného stavu a prietoku v stanici Jaklovce - Hnilec 58
Obr. 56 Priebeh vodného stavu a prietoku v stanici Kysak - Hornád 59
Obr. 57 Priebeh vodného stavu a prietoku v stanici Sabinov - Torysa 60
Obr. 58 Priebeh vodného stavu a prietoku v stanici Prešov - Torysa 61
Obr. 59 Priebeh vodného stavu a prietoku v stanici Košické Olšany - Torysa 62
Obr. 60 Priebeh vodného stavu a prietoku v stanici Ždaňa - Hornád 63
Povodie Bodrogu 64
Obr. 61 Priebeh vodného stavu a prietoku v stanici Krásny Brod - Laborec 64
Obr. 62 Priebeh vodného stavu a prietoku v stanici Snina - Cirocha 65
Obr. 63 Priebeh vodného stavu a prietoku v stanici Humenné - Laborec 66

Obr. 64 Priebeh vodného stavu a prietoku v stanici Michalovce - Meďov - Laborec 67
Obr. 65 Priebeh vodného stavu a prietoku v stanici Lekárovce - Uh 68
Obr. 66 Priebeh vodného stavu a prietoku v stanici Ižkovce - Laborec 69
Obr. 67 Priebeh vodného stavu a prietoku v stanici Veľké Kapušany - Latorica..... 70
Obr. 68 Priebeh vodného stavu a prietoku v stanici Bardejov - Topľa 71
Obr. 69 Priebeh vodného stavu a prietoku v stanici Hanušovce nad Topľou - Topľa..... 72
Obr. 70 Priebeh vodného stavu a prietoku v stanici Svidník - Ondava 73
Obr. 71 Priebeh vodného stavu a prietoku v stanici Svidník - Ladomírka 74
Obr. 72 Priebeh vodného stavu a prietoku v stanici Stropkov - Ondava..... 75
Obr. 73 Priebeh vodného stavu a prietoku v stanici Horovce - Ondava..... 76
Obr. 74 Priebeh vodného stavu a prietoku v stanici Streda nad Bodrogom - Bodrog 77
Povodie Popradu 78
Obr. 75 Priebeh vodného stavu a prietoku v stanici Matejovce I - Poprad 78
Obr. 76 Priebeh vodného stavu a prietoku v stanici Chmelnica - Poprad 79

Povodie Moravy

Obr. 1 Priebeh vodného stavu a prietoku v stanici Moravský Svätý Ján – Morava

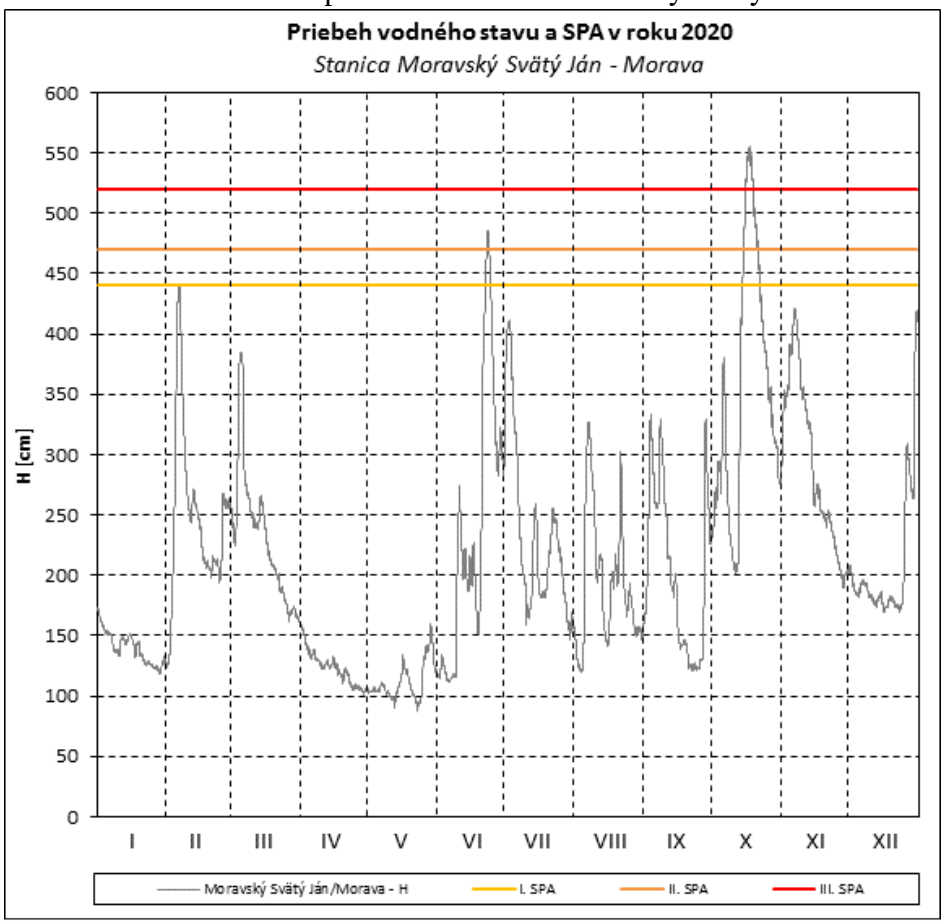

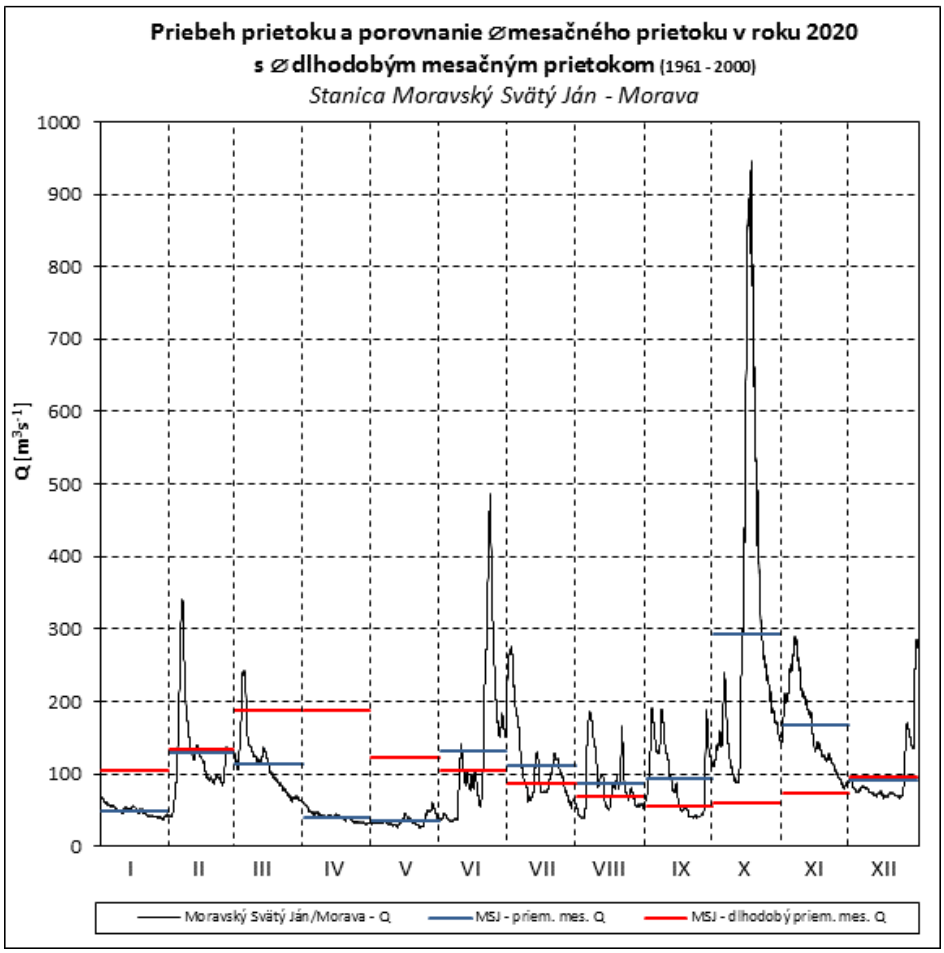

Obr. 2 Priebeh vodného stavu a prietoku v stanici Záhorská Ves - Morava

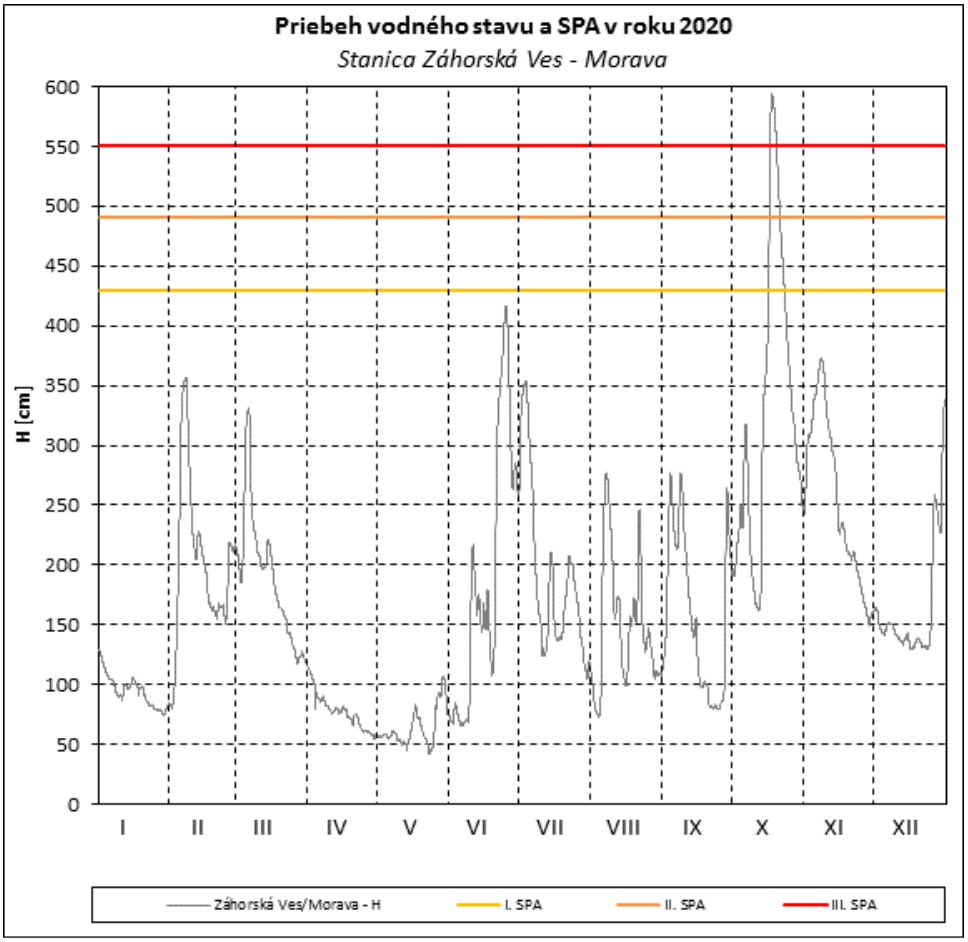

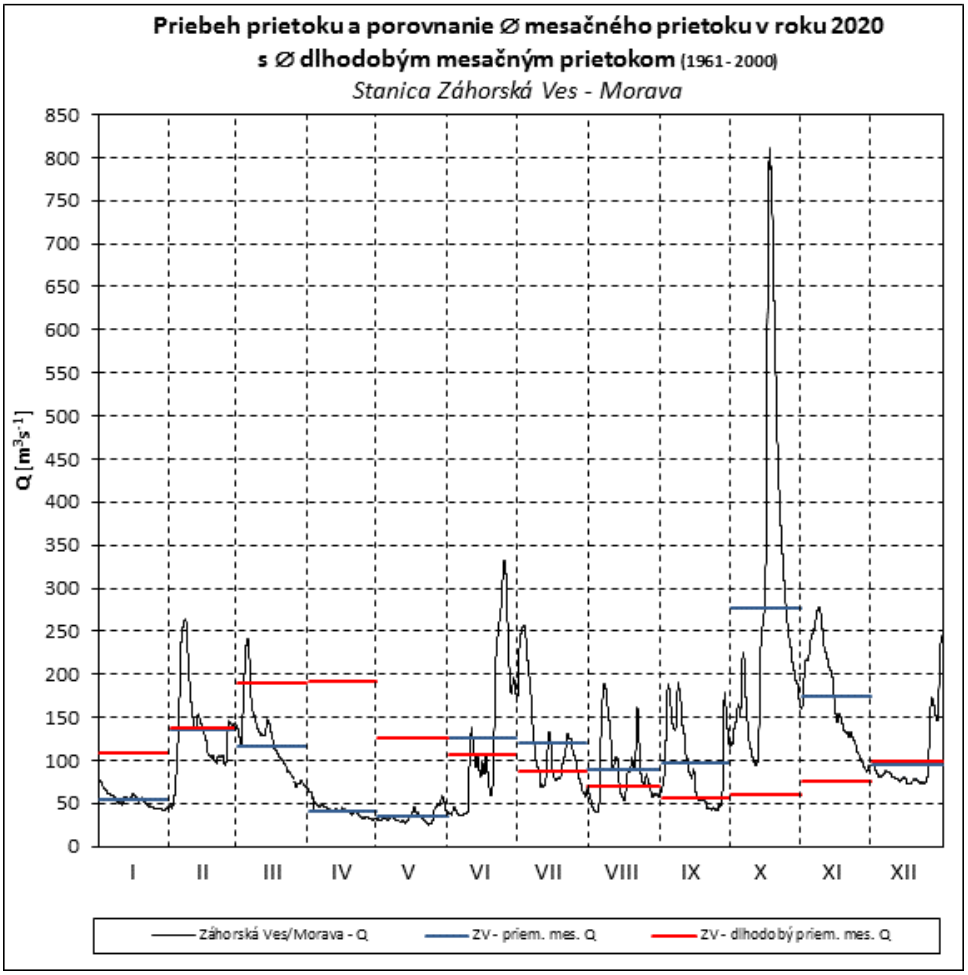

Povodie Dunaja

Obr. 3 Priebeh vodného stavu a prietoku v stanici Devín - Dunaj

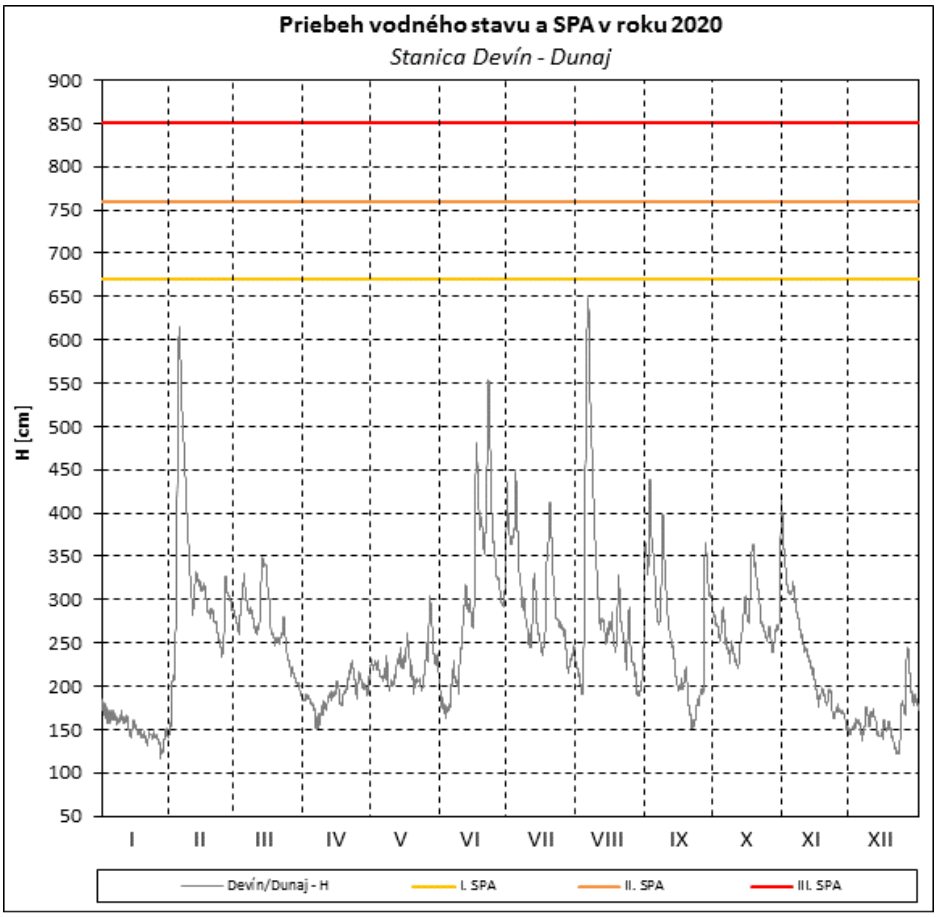

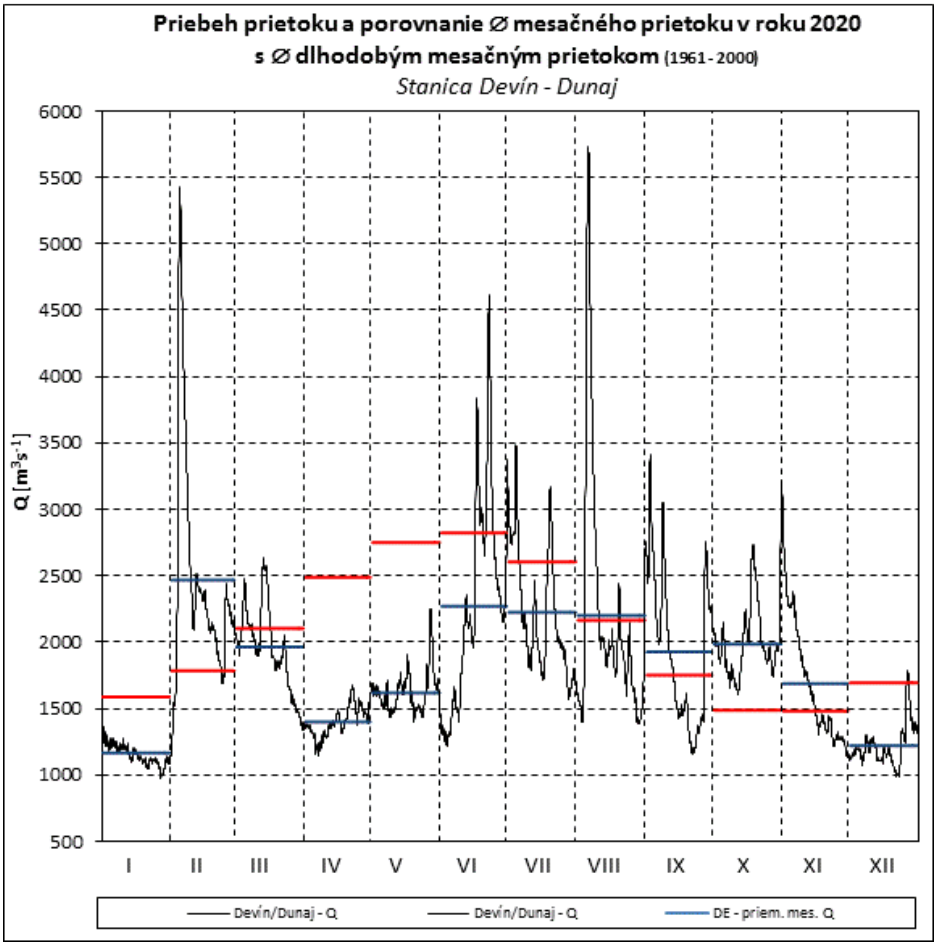

Obr. 4 Priebeh vodného stavu v staniciach Bratislava – Dunaj a Gabčíkovo - Dunaj

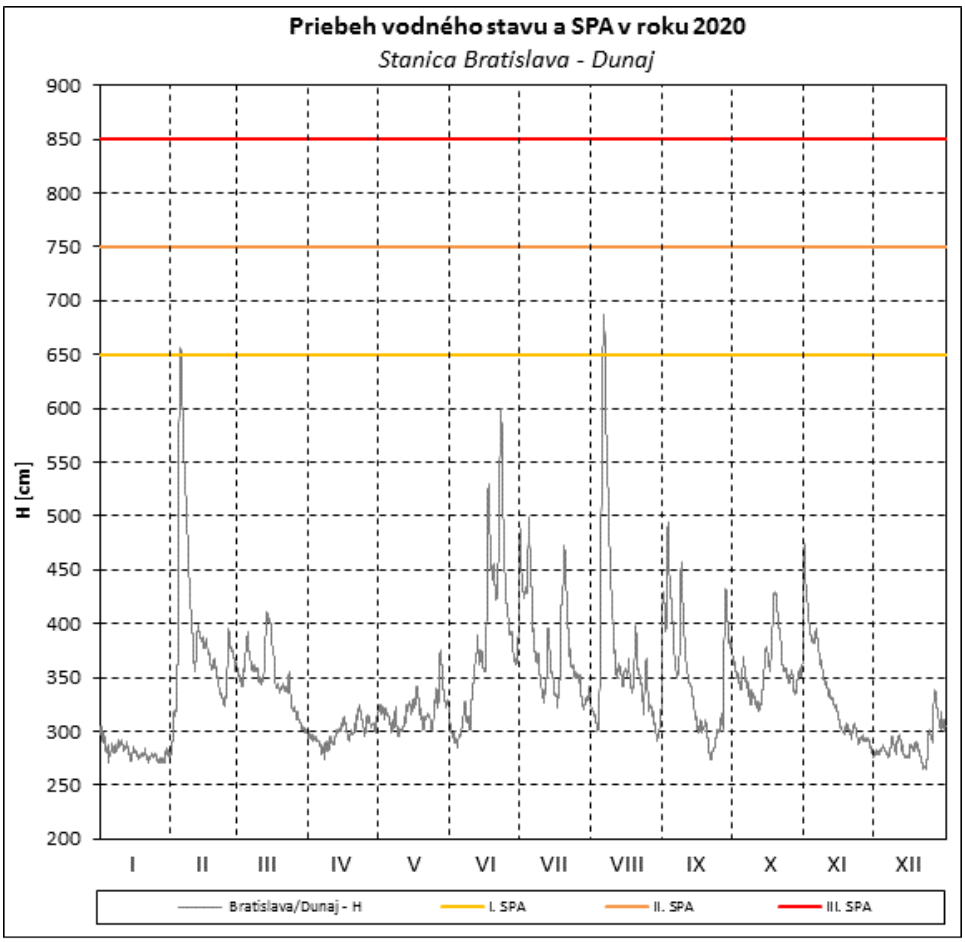

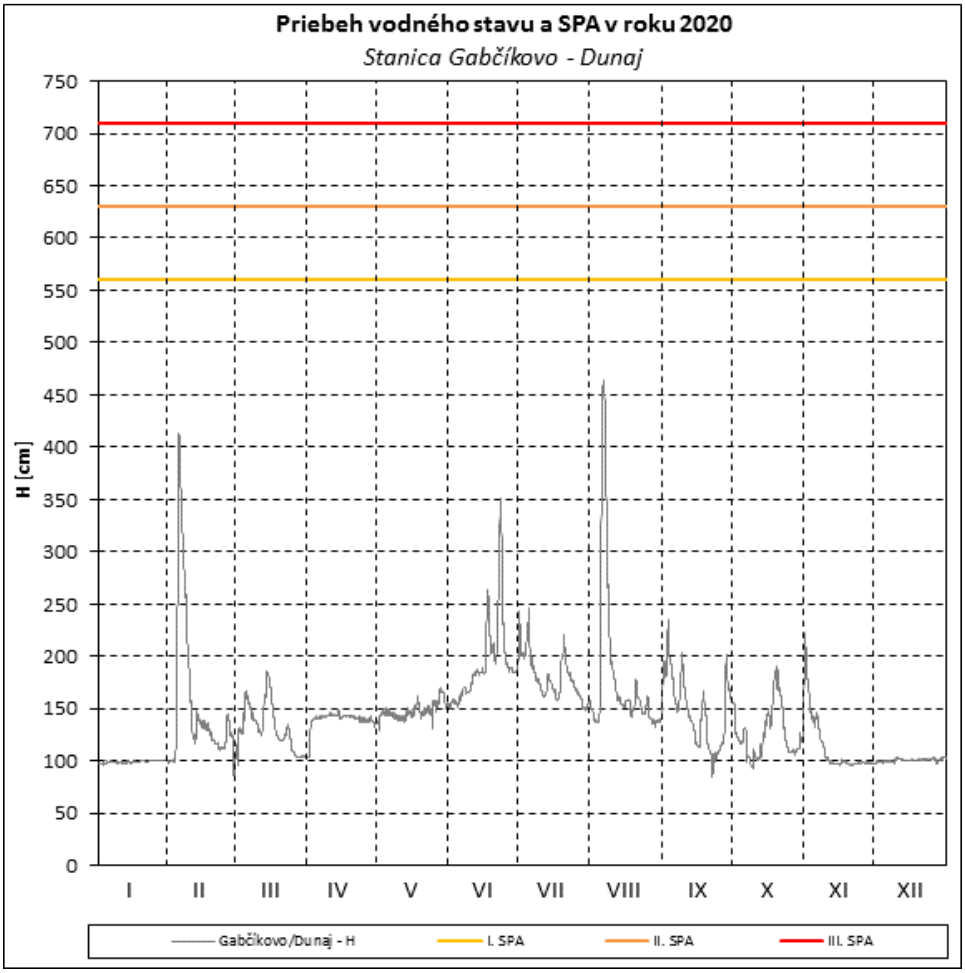

Obr. 5 Priebeh vodného stavu a prietoku v stanici Medveďov – Dunaj

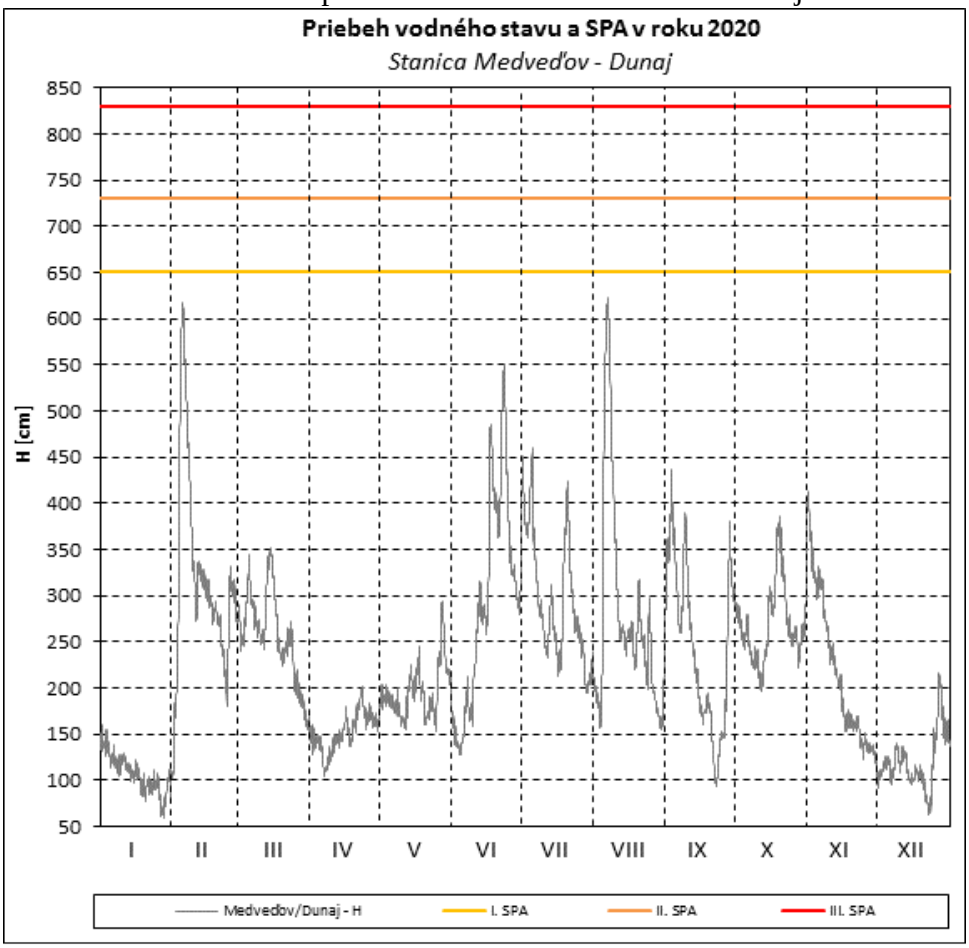

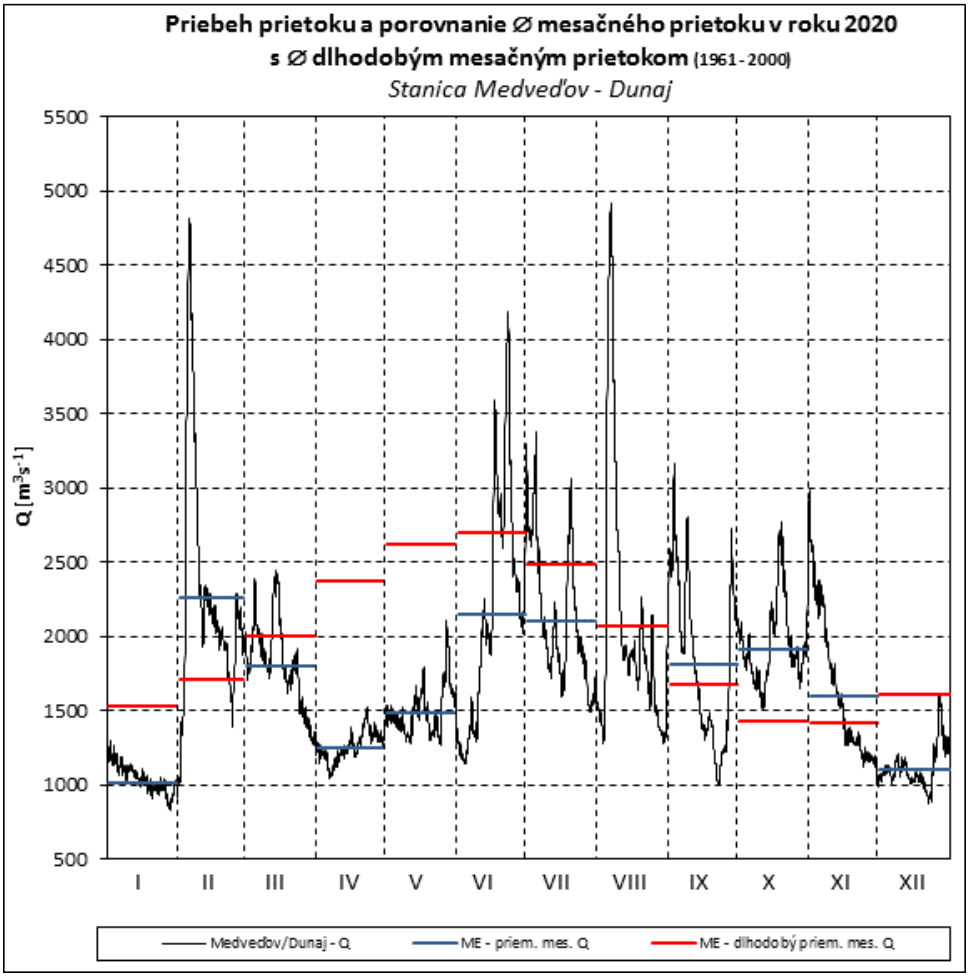

Obr. 6 Priebeh vodného stavu a prietoku v stanici Komárno – Dunaj

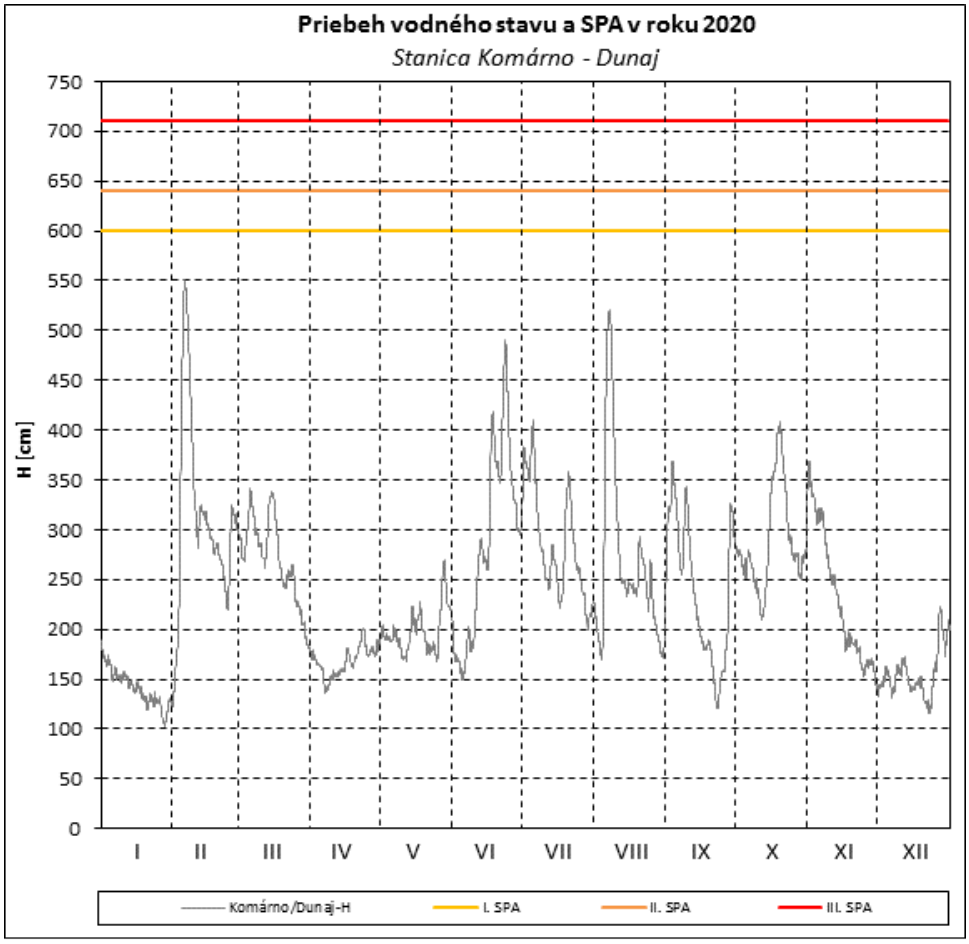

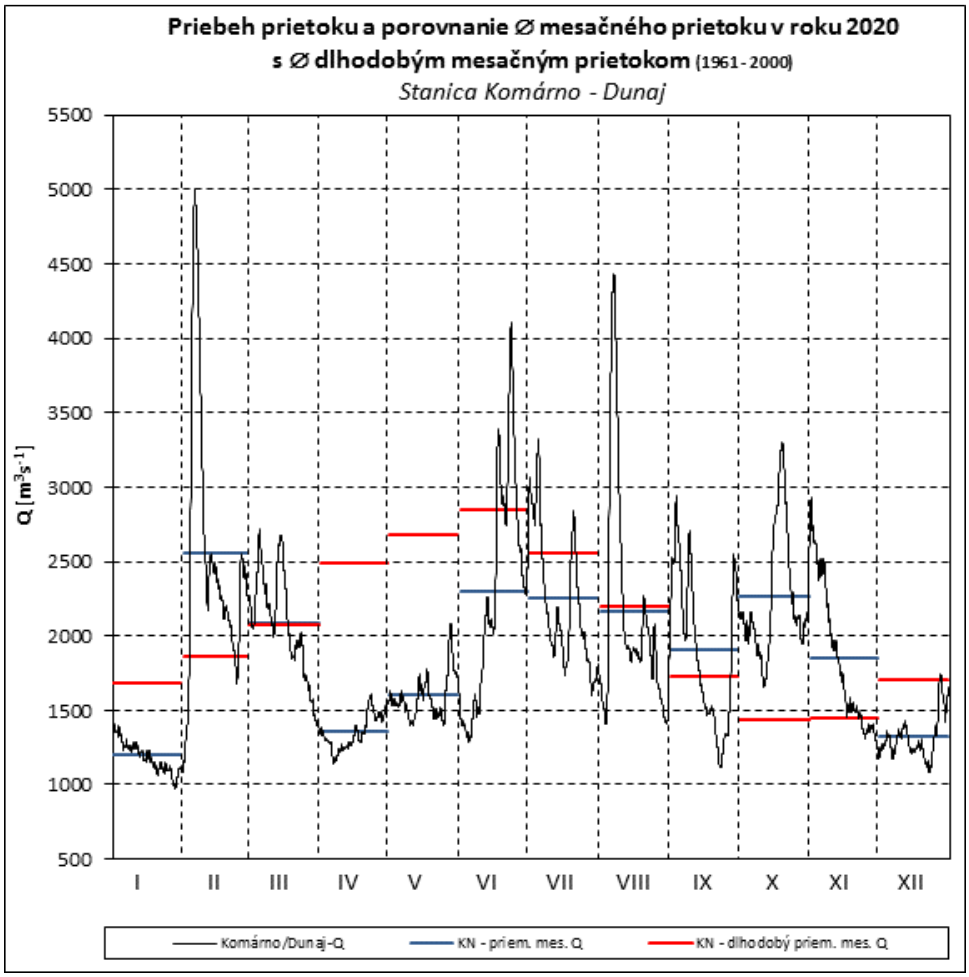

Obr. 7 Priebeh vodného stavu a prietoku v stanici Štúrovo – Dunaj

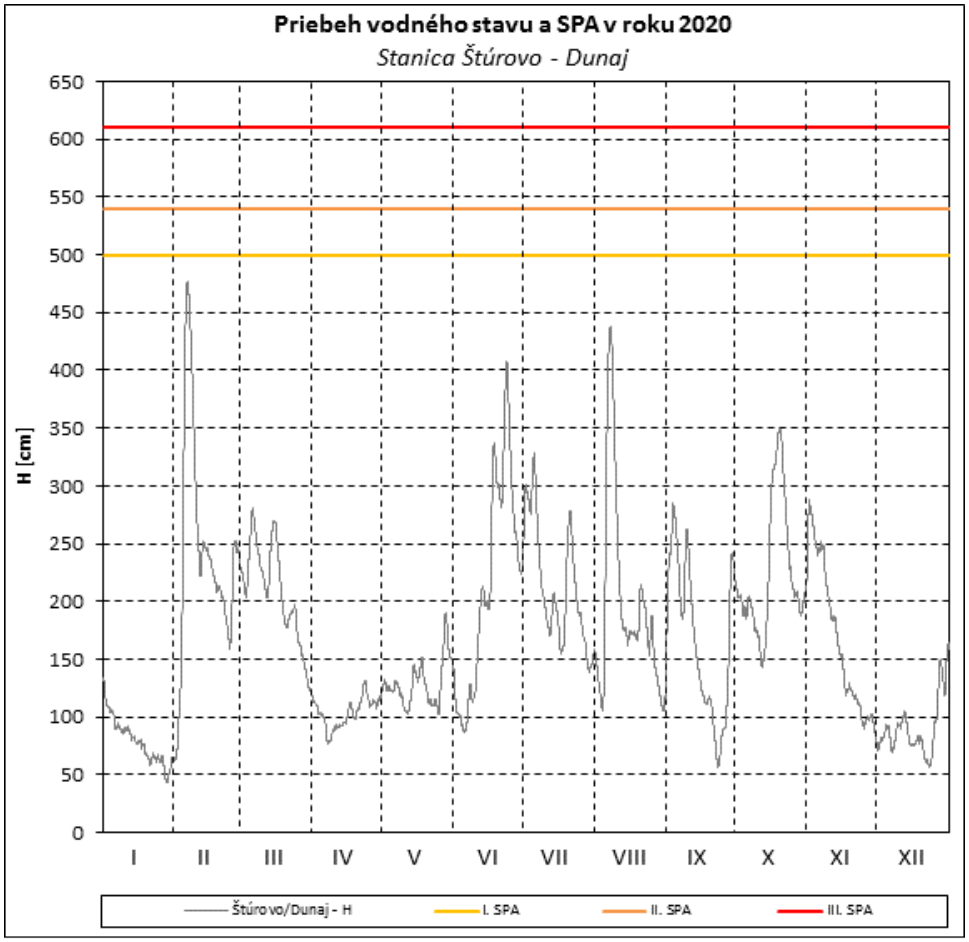

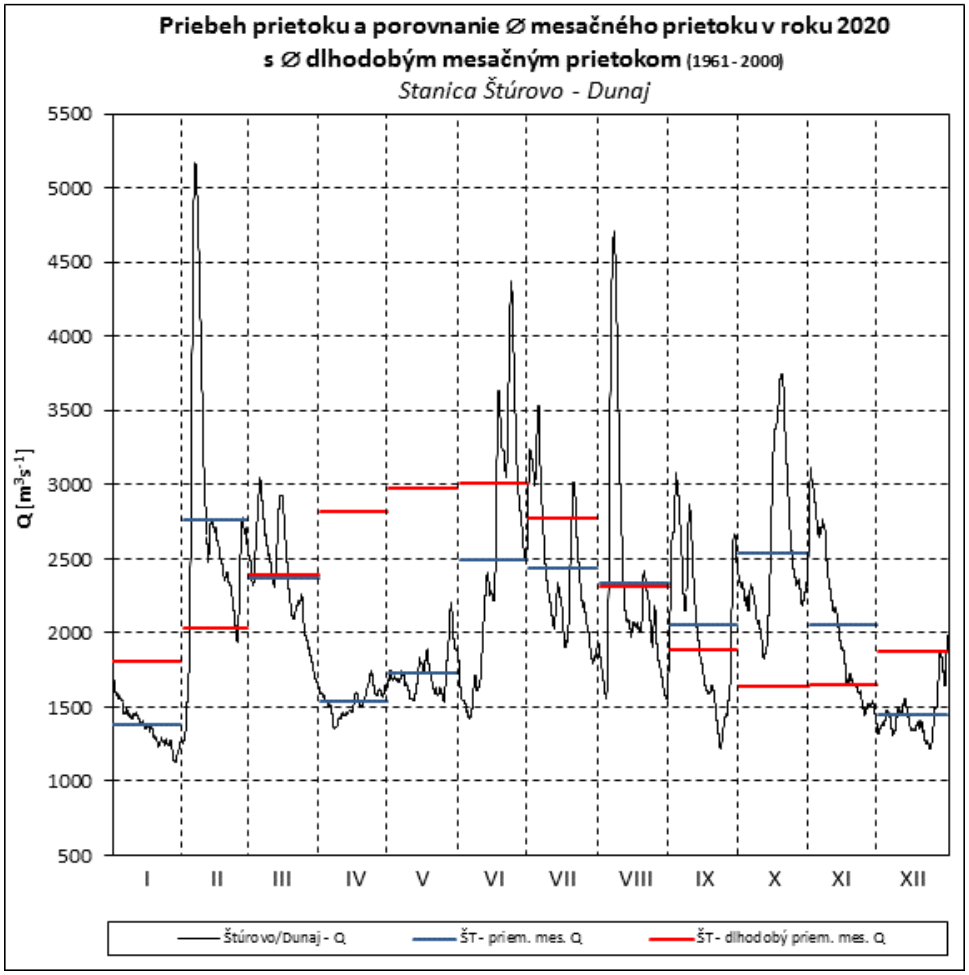

Povodie Váhu

Obr. 8 Priebeh vodného stavu a prietoku v stanici Čierny Váh – Čierny Váh

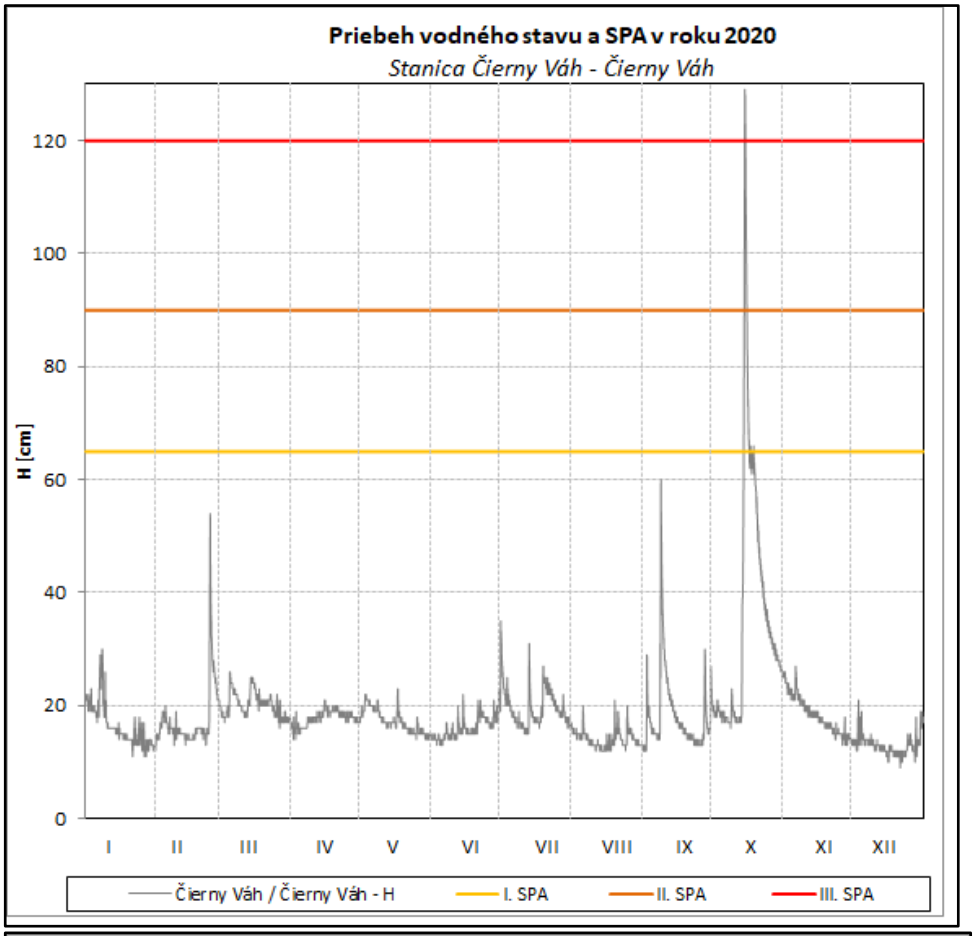

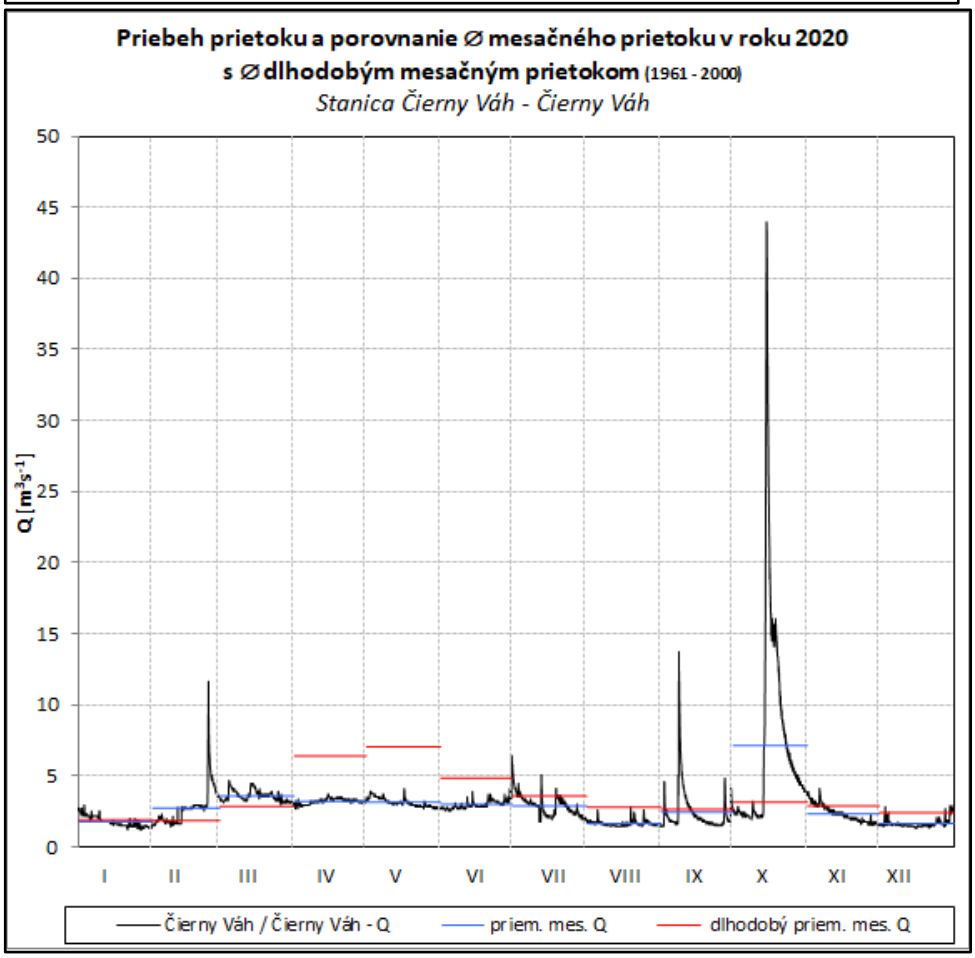

Obr. 9 Priebeh vodného stavu a prietoku v stanici Liptovský Hrádok – Váh

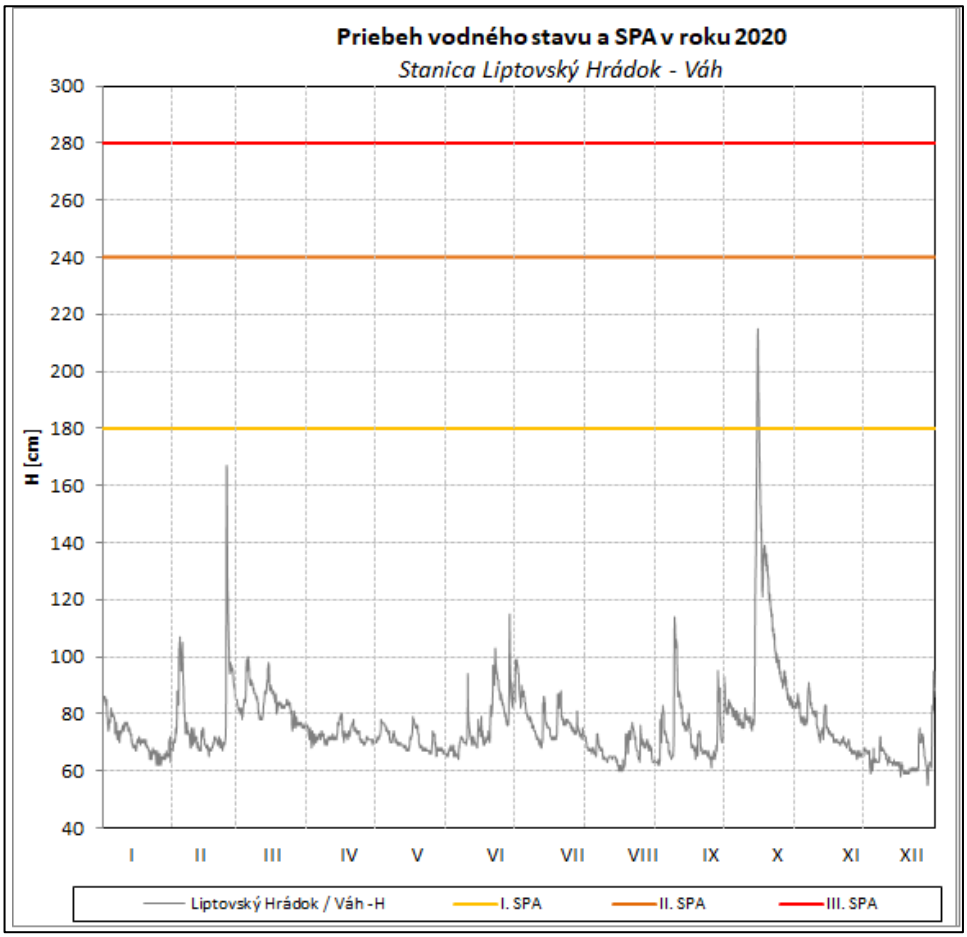

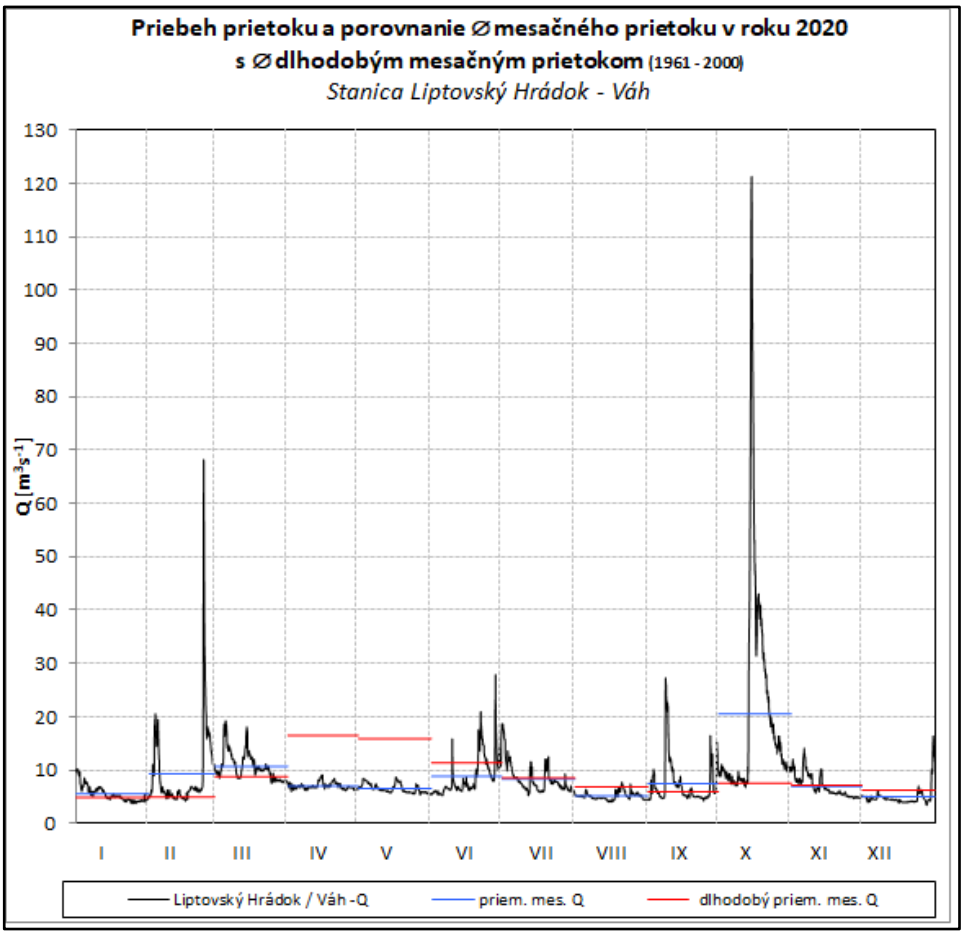

Obr. 10 Priebeh vodného stavu a prietoku v stanici Podbanské – Belá

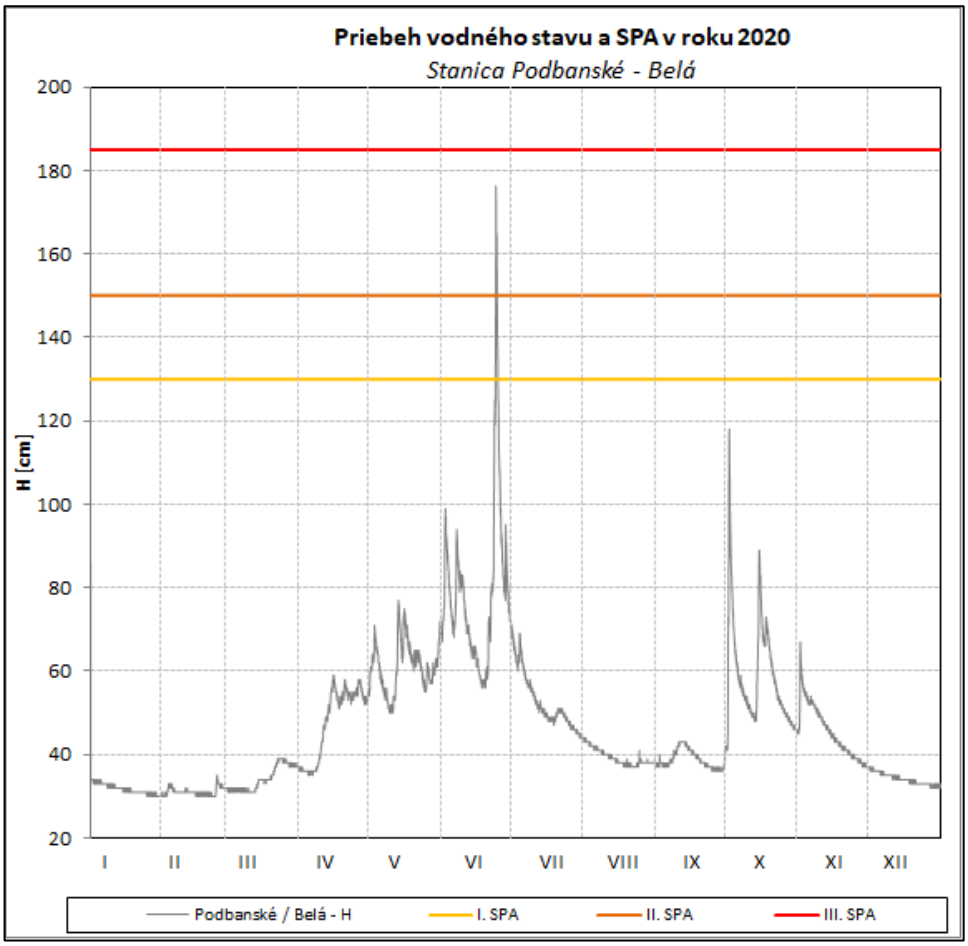

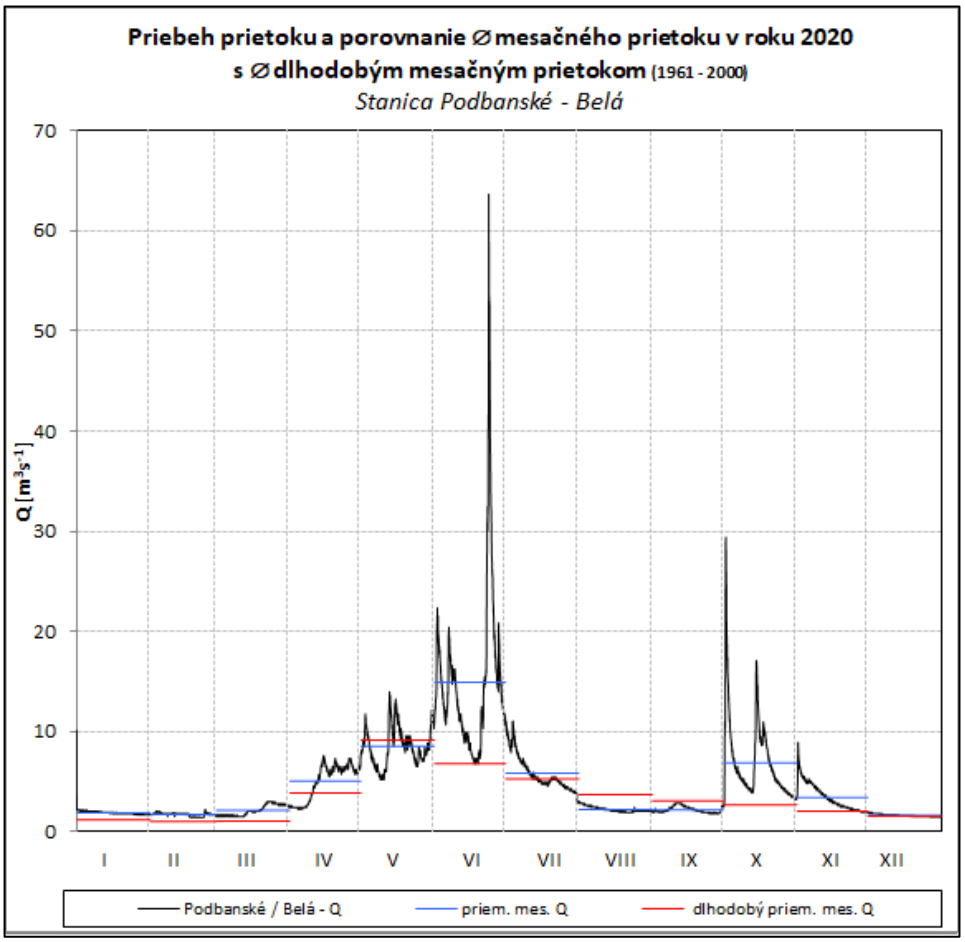

Obr. 11 Priebeh vodného stavu a prietoku v stanici Liptovský Hrádok – Belá

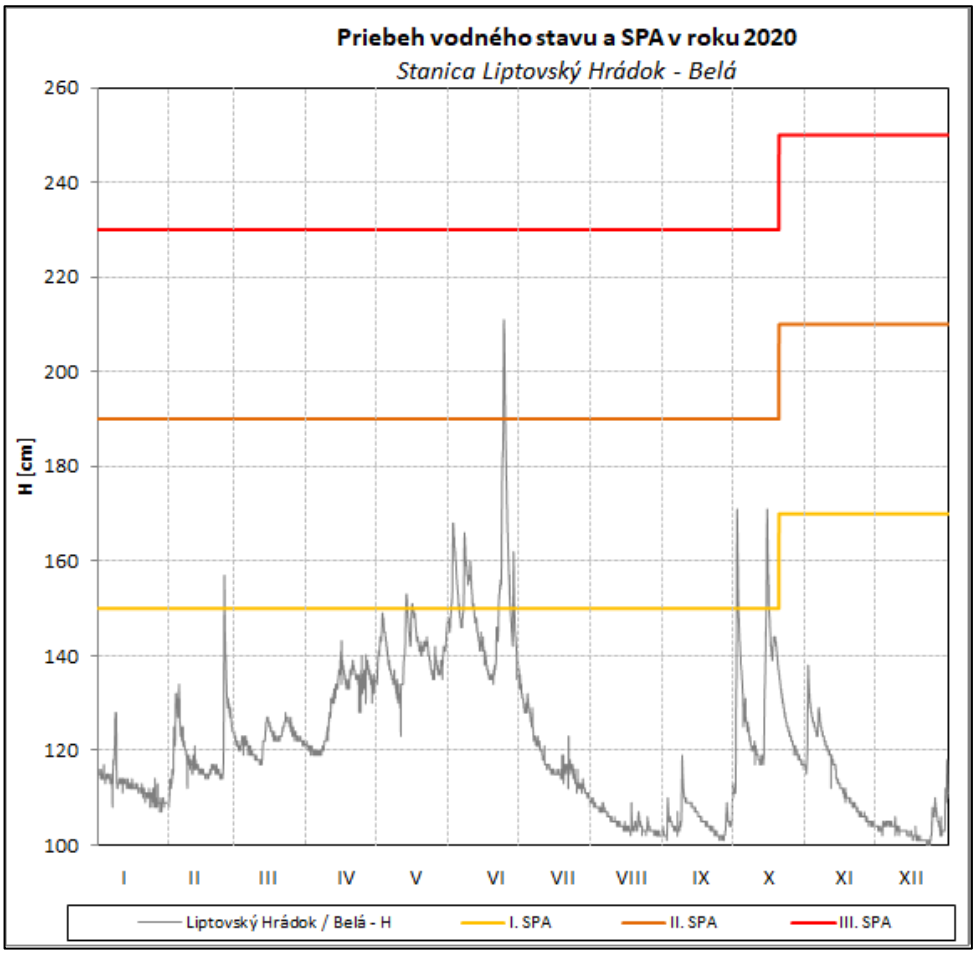

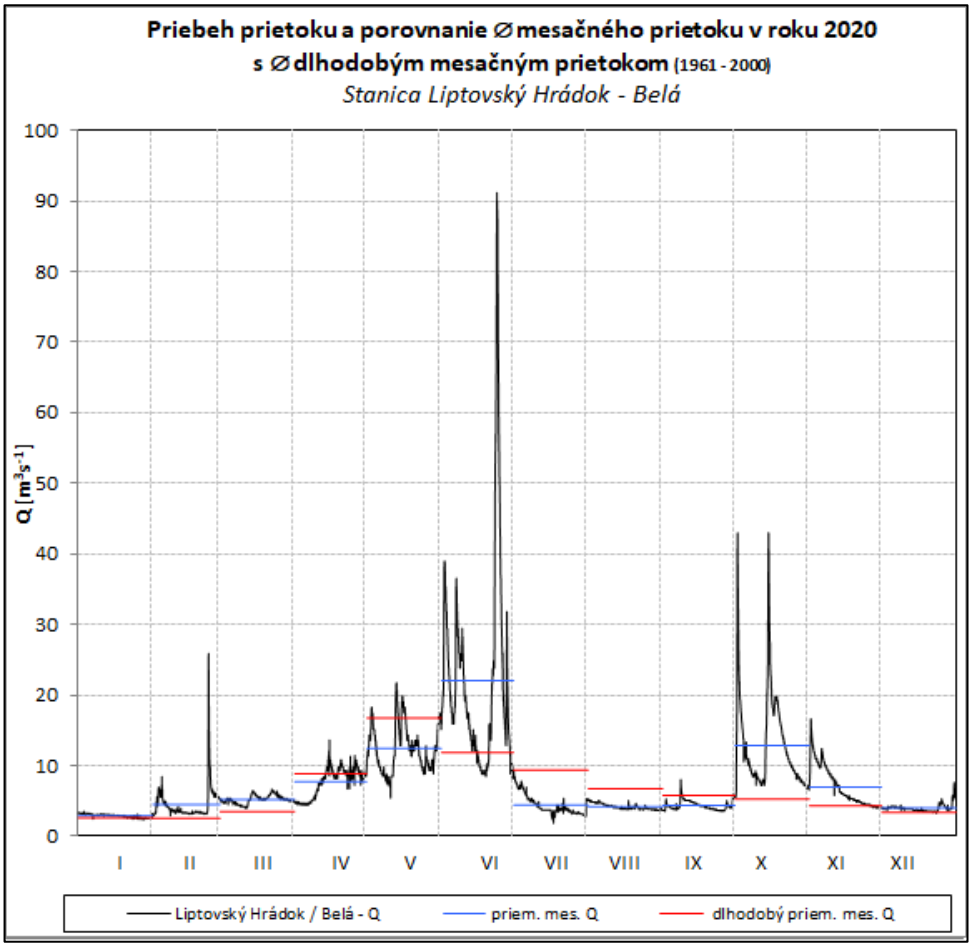

Obr. 12 Priebeh vodného stavu a prietoku v stanici Liptovský Mikuláš – Váh

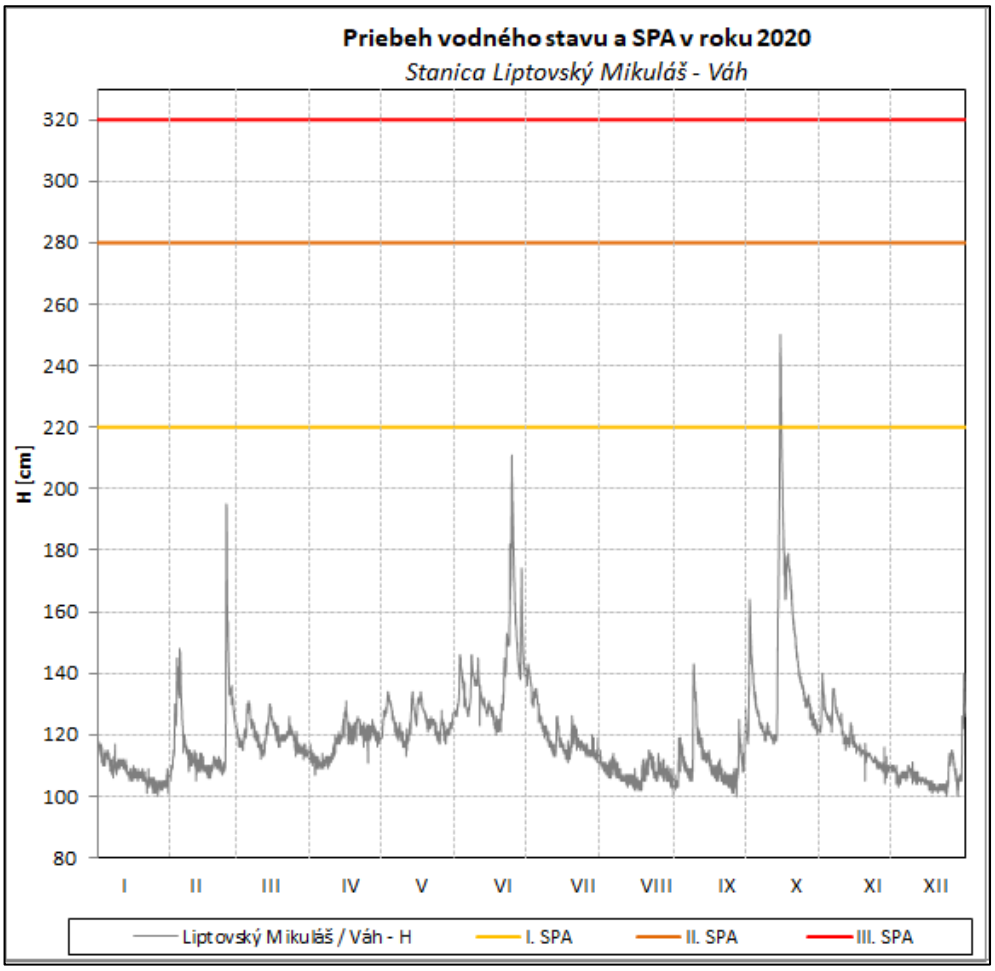

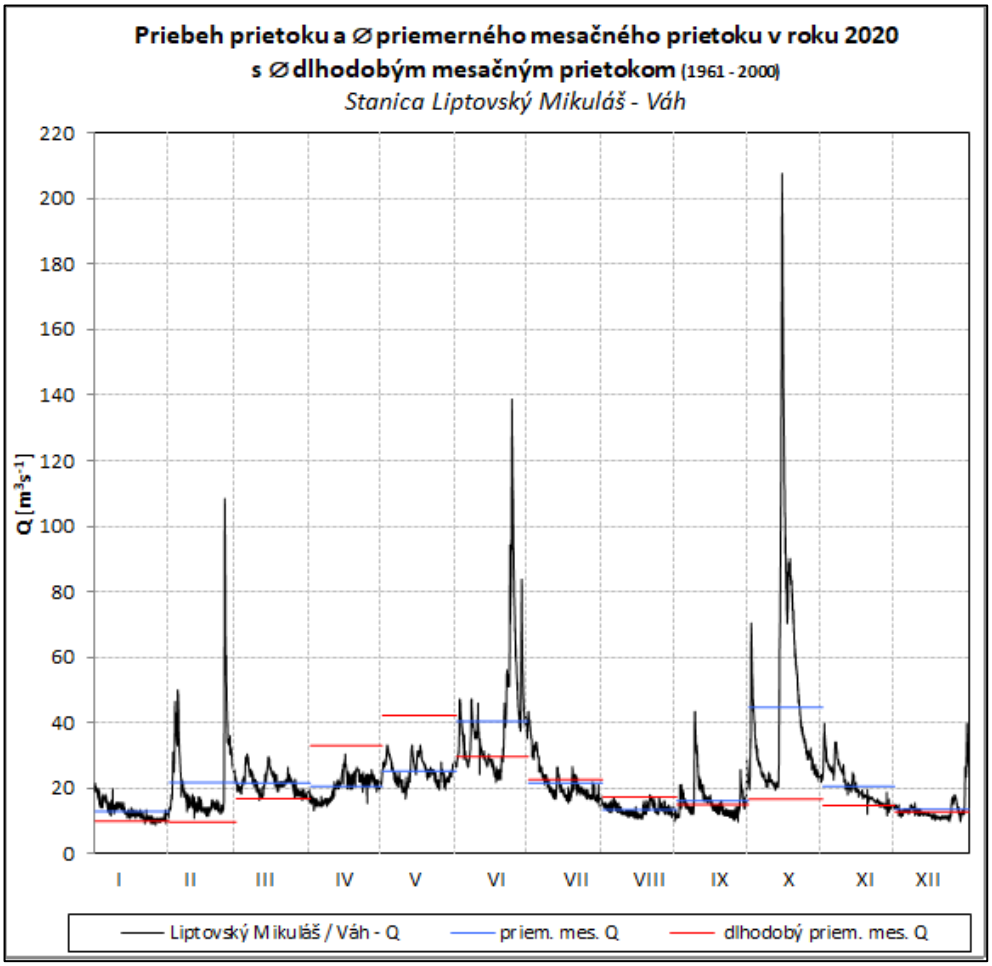

Obr. 13 Priebeh vodného stavu a prietoku v stanici Podsuchá – Revúca

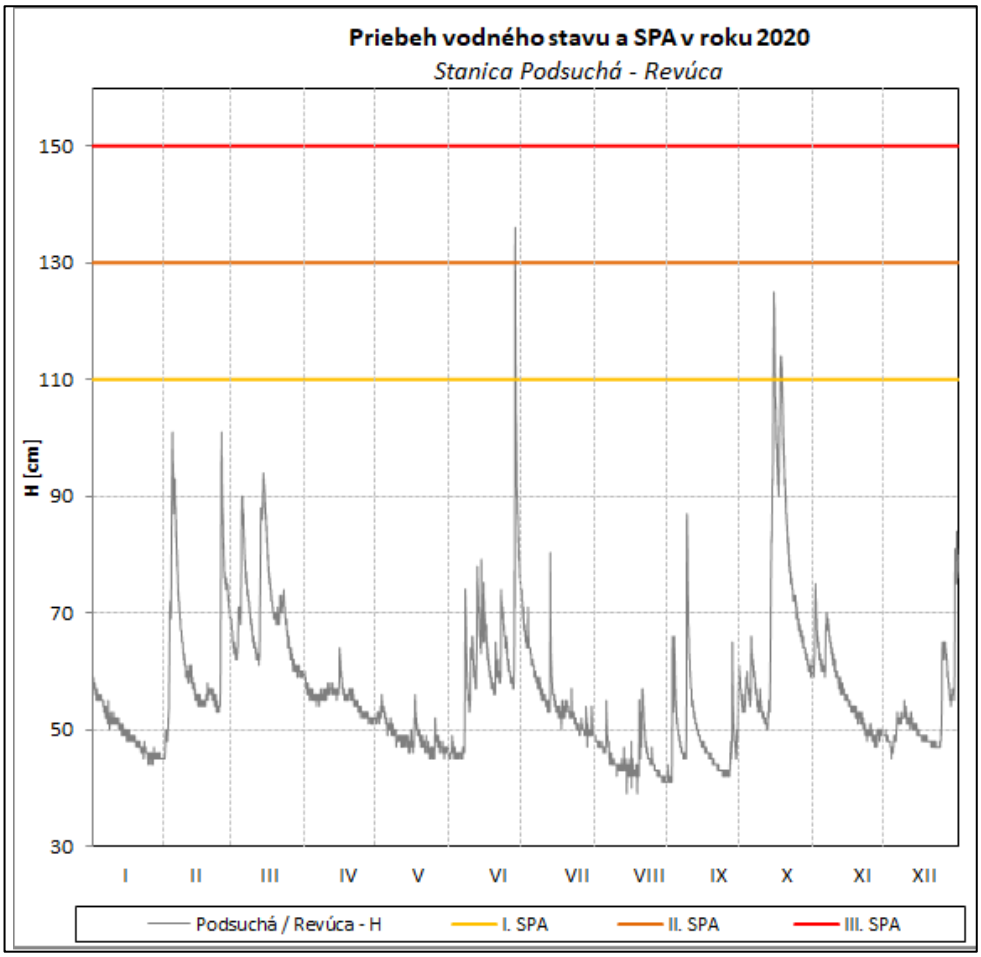

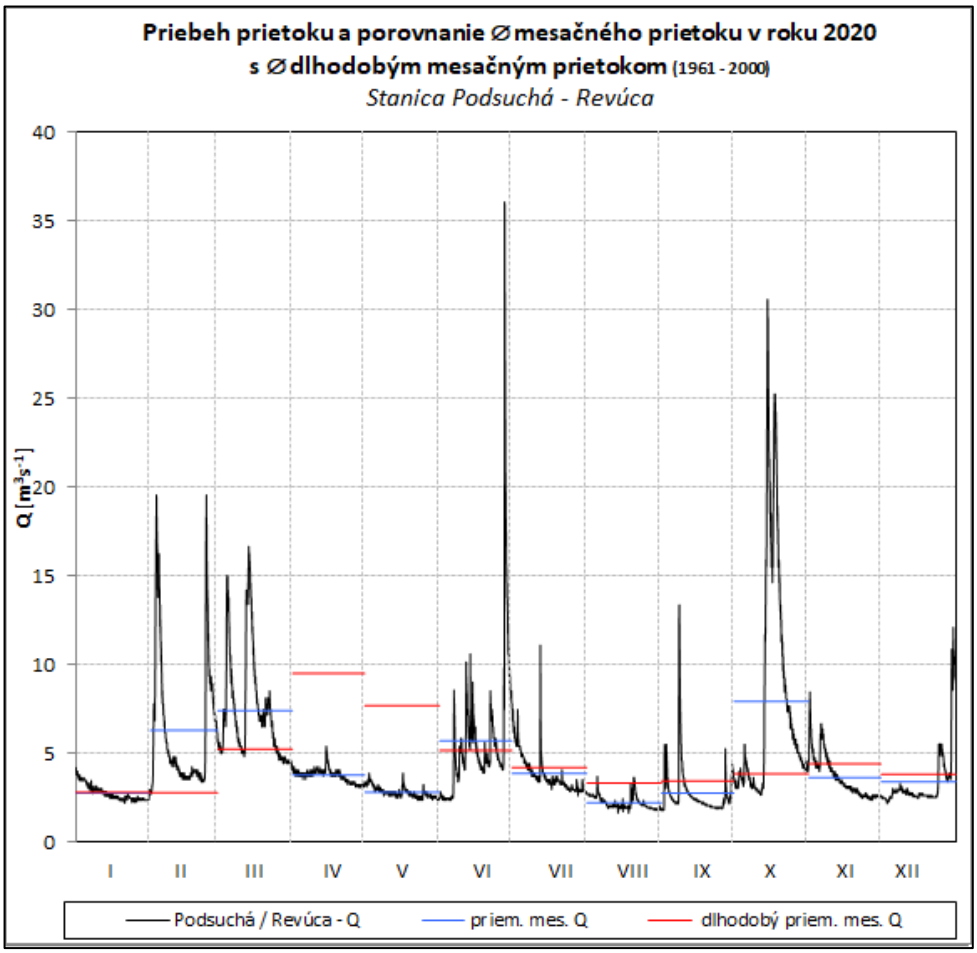

Obr. 14 Priebeh vodného stavu a prietoku v stanici Hubová – Váh

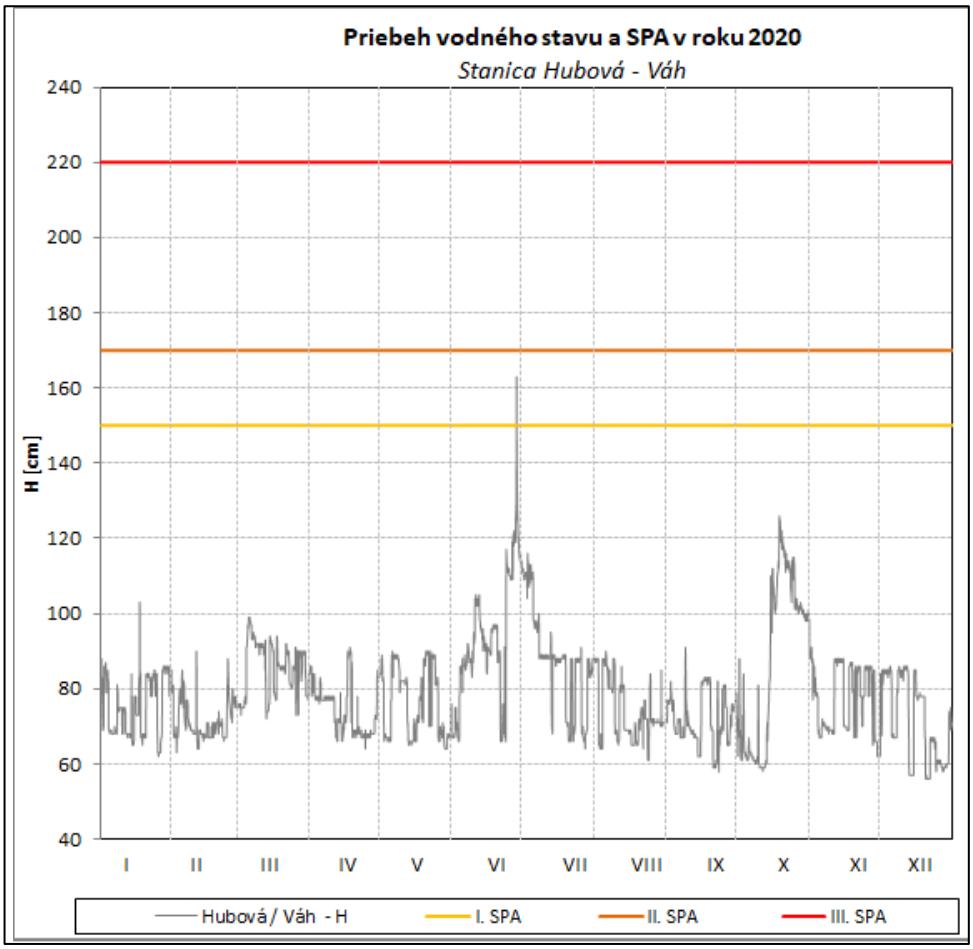

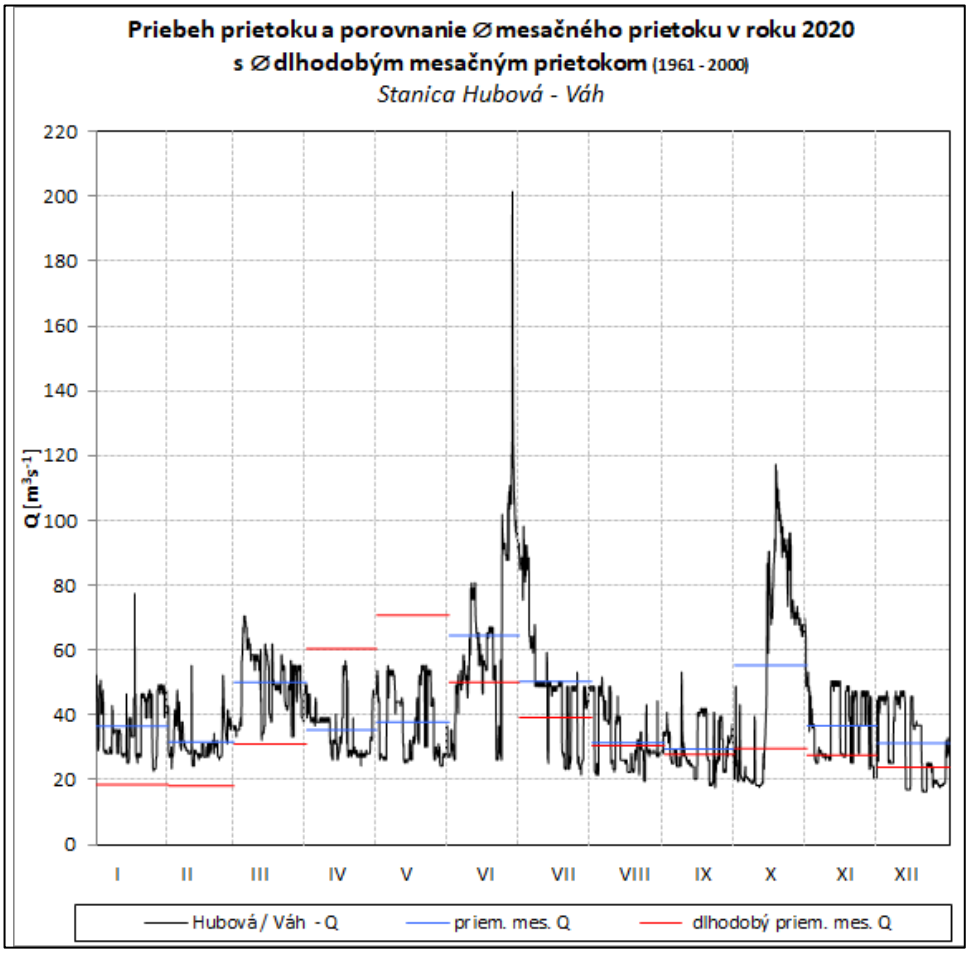

Obr. 15 Priebeh vodného stavu a prietoku v stanici Tvrdošín – Orava

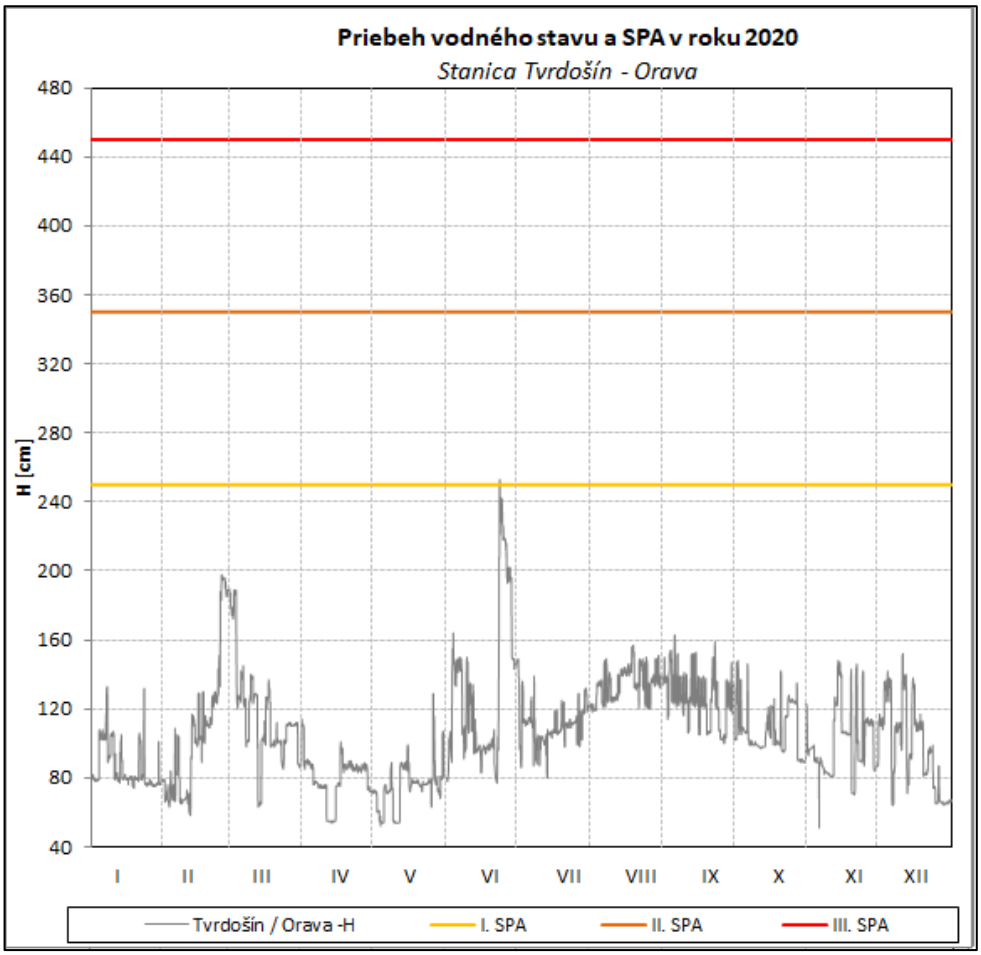

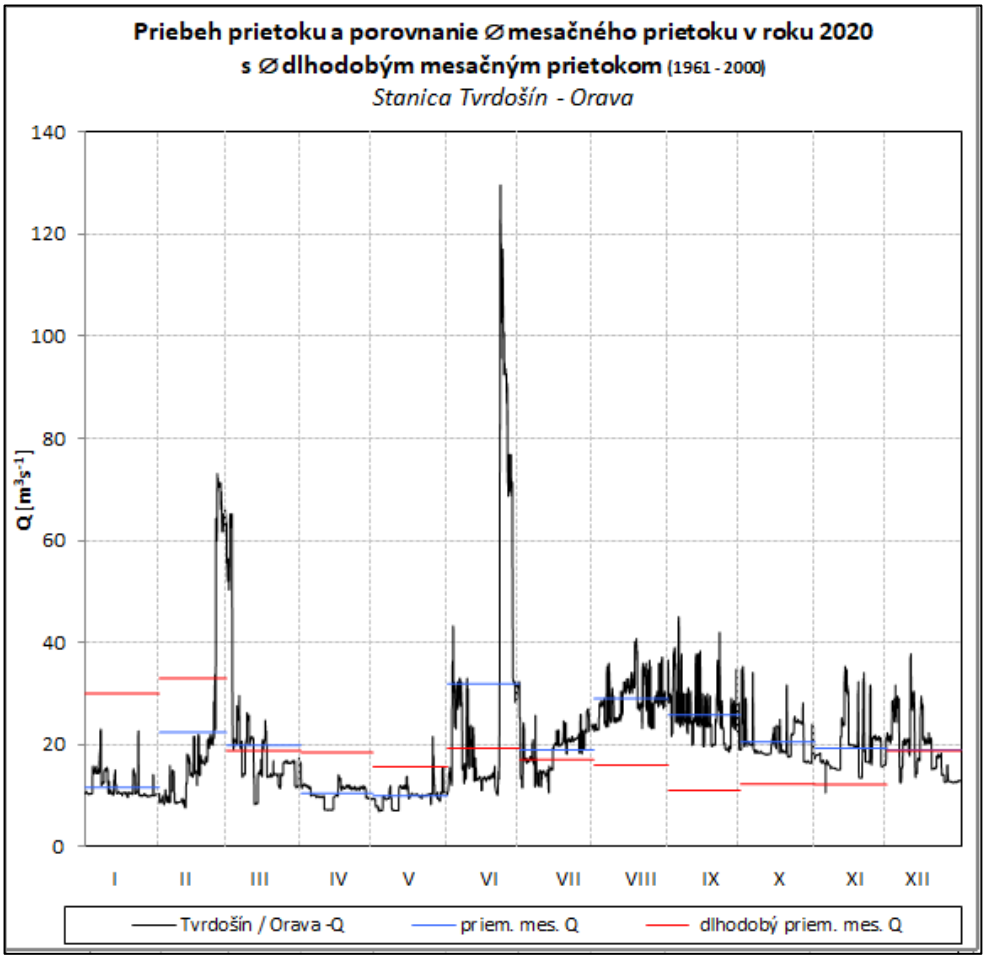

Obr. 16 Priebeh vodného stavu a prietoku v stanici Dierová – Orava

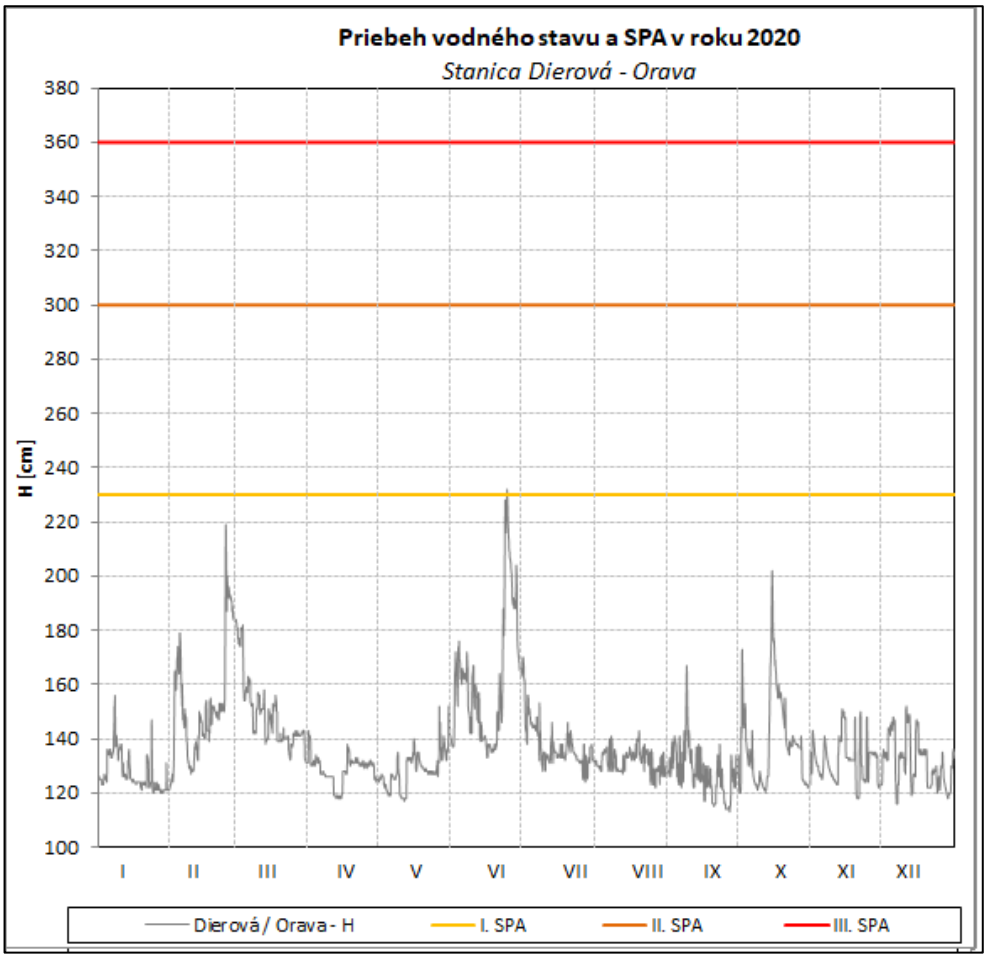

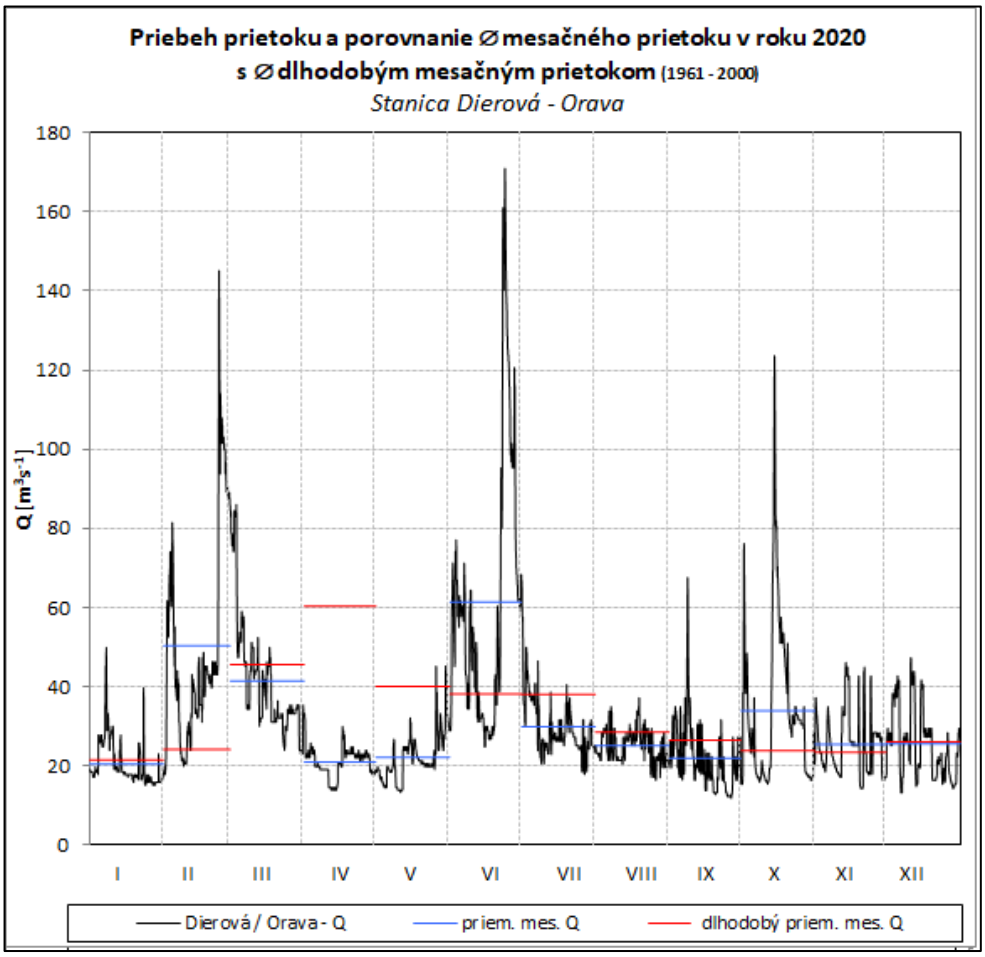

Obr. 17 Priebeh vodného stavu a prietoku v stanici Martin – Turiec

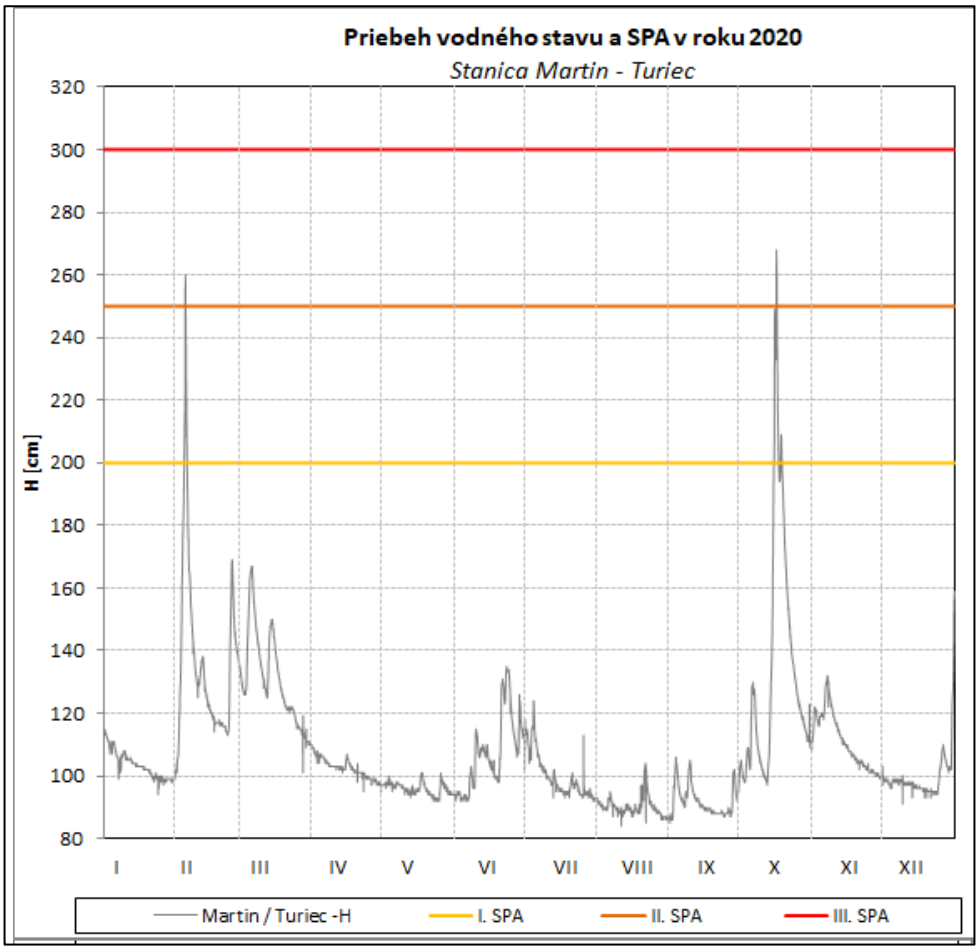

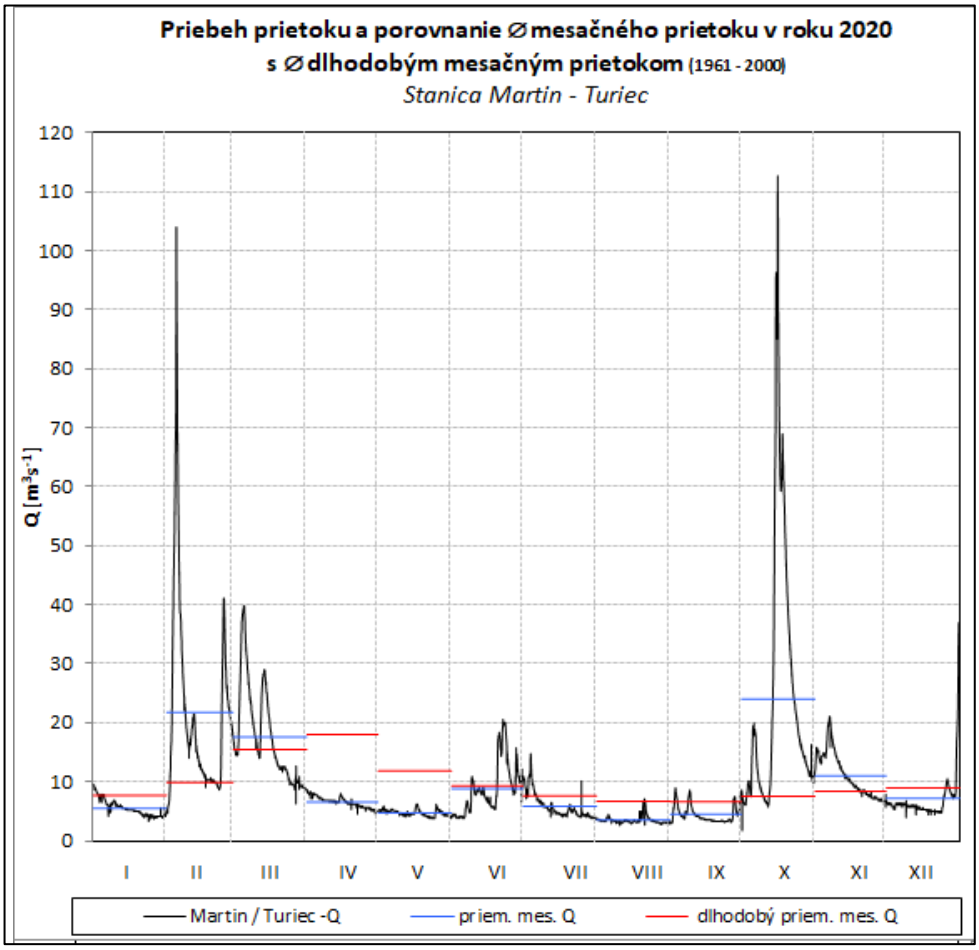

Obr. 18 Priebeh vodného stavu a prietoku v stanici Strečno – Váh

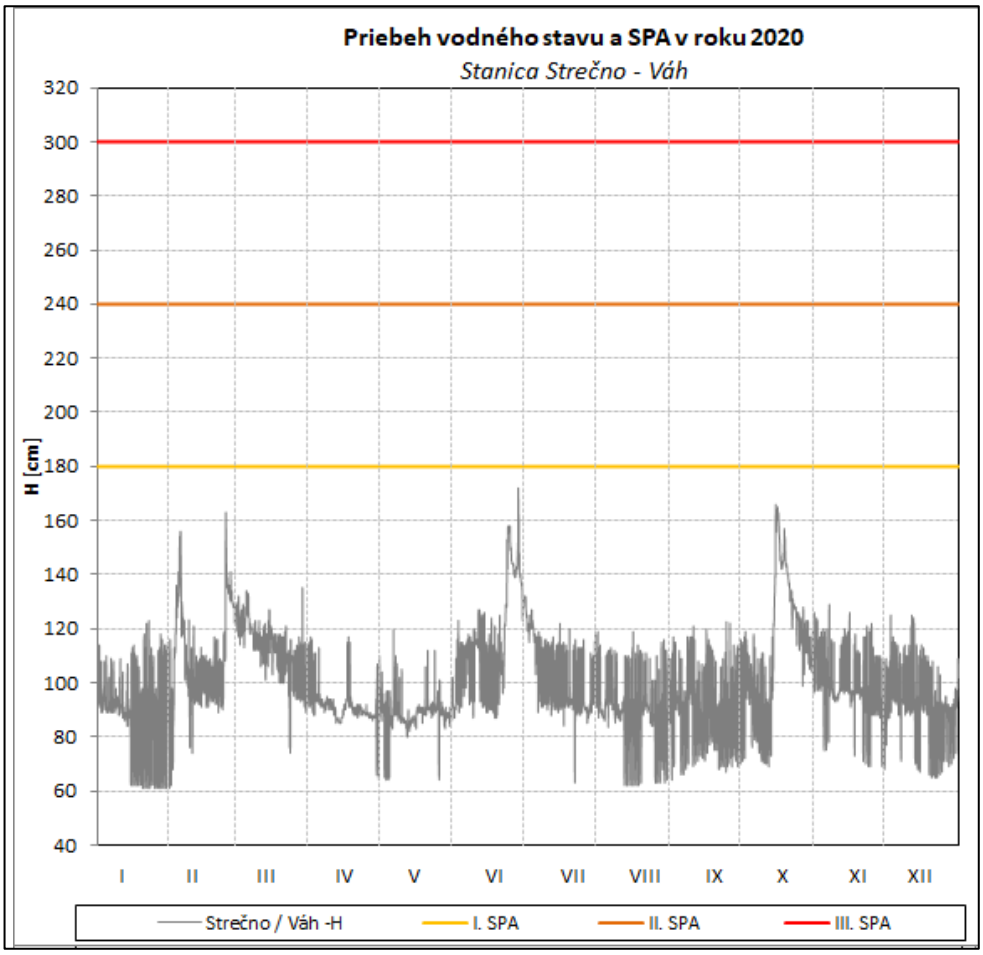

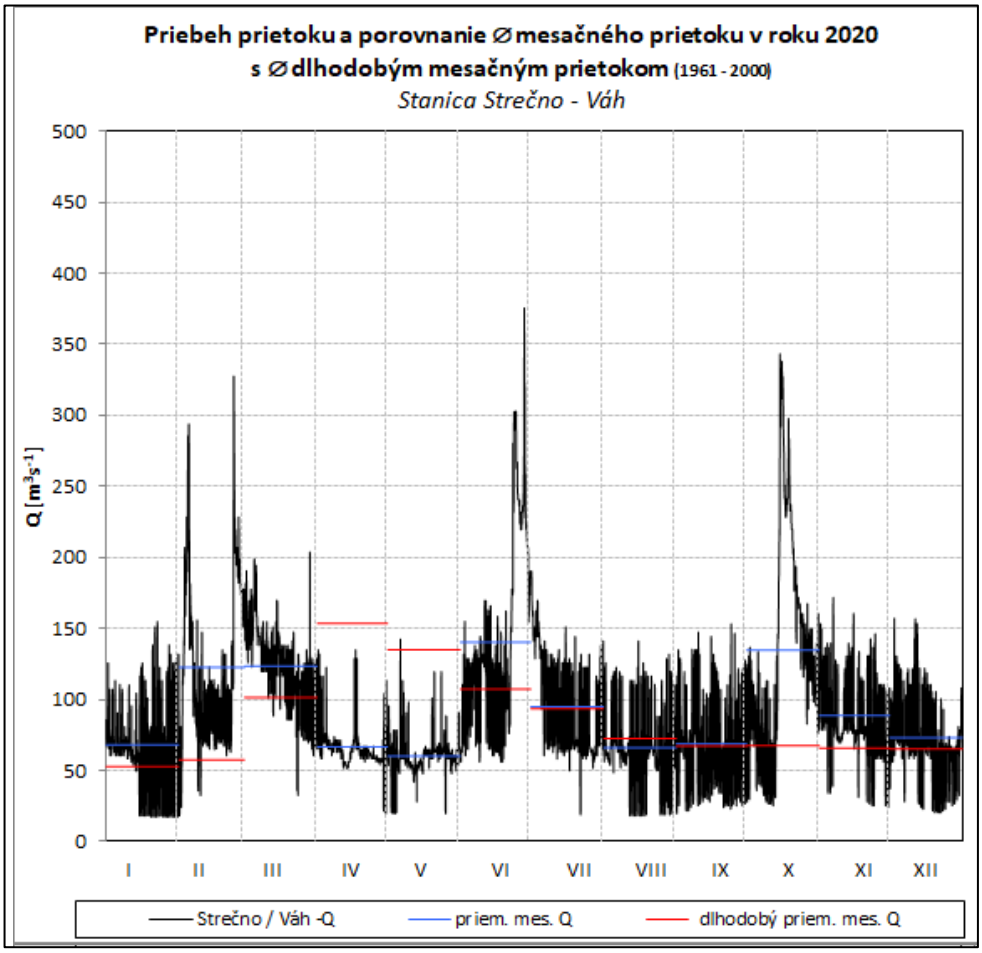

Obr. 19 Priebeh vodného stavu a prietoku v stanici Stráža – Varínka

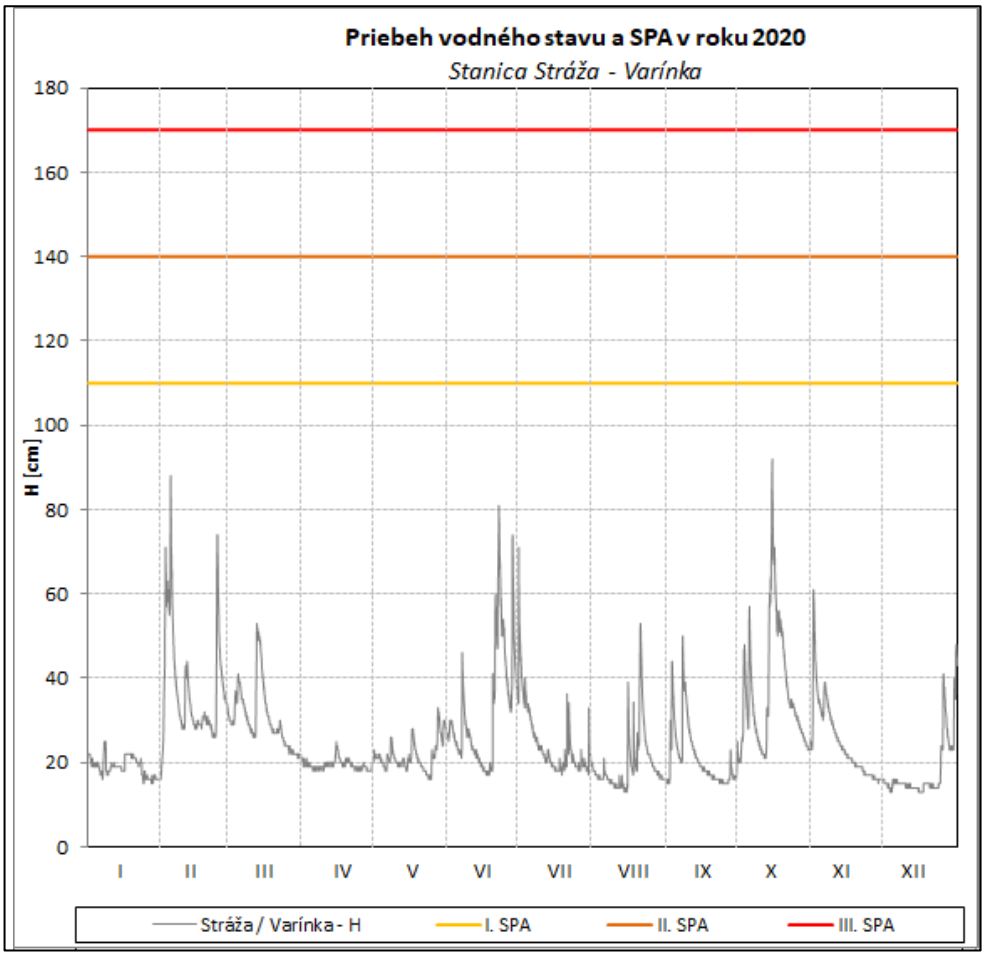

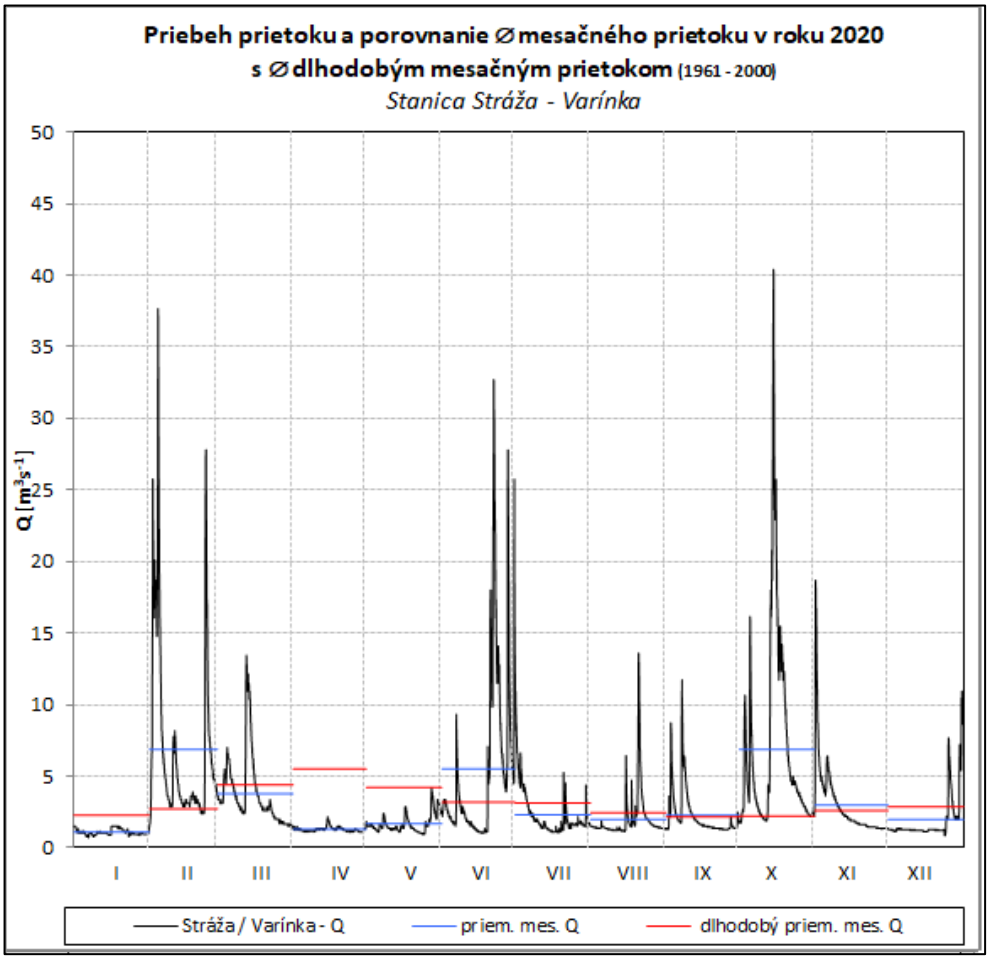

Obr. 20 Priebeh vodného stavu a prietoku v stanici Čadca – Kysuca

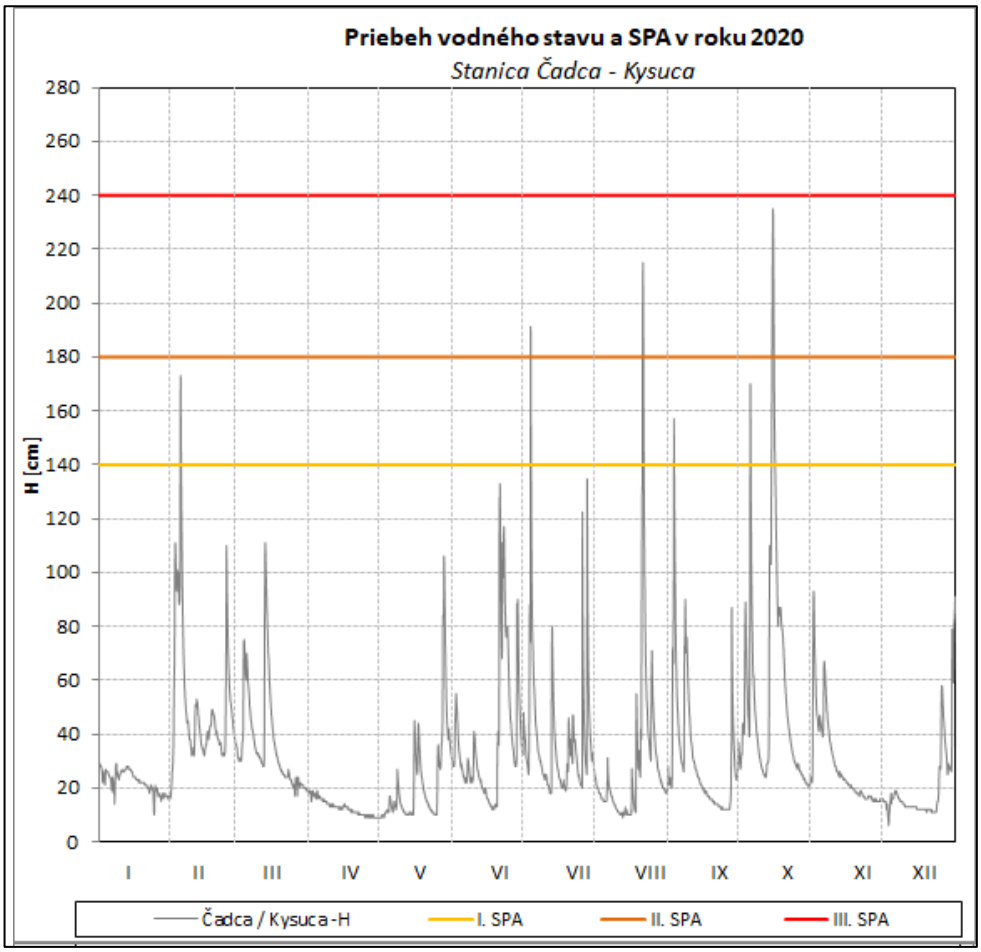

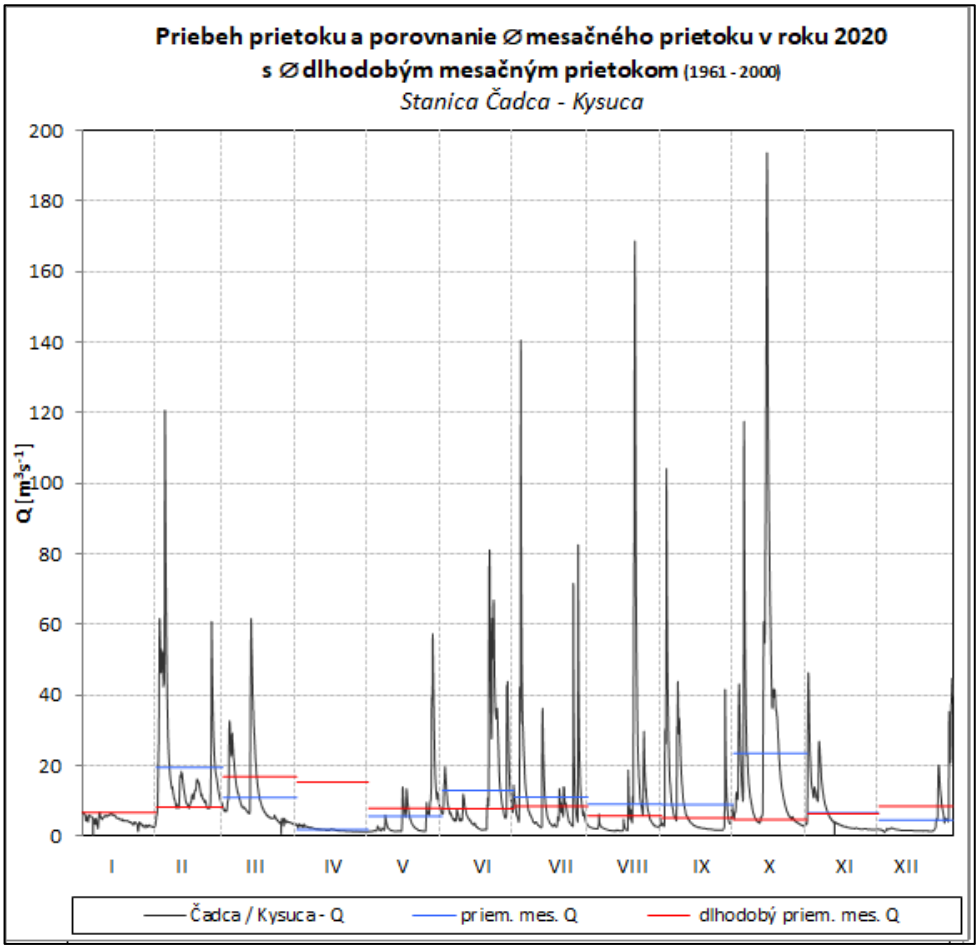

Obr. 21 Priebeh vodného stavu a prietoku v stanici Zborov nad Bystricou – Bystrica

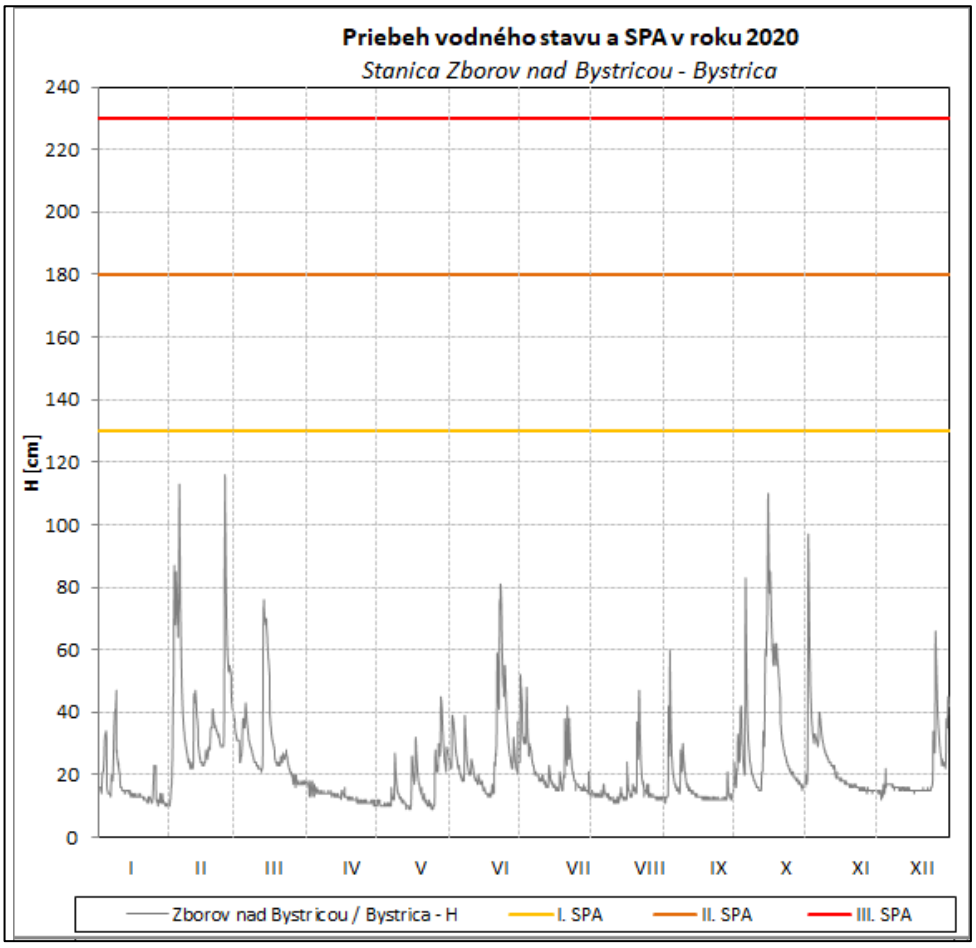

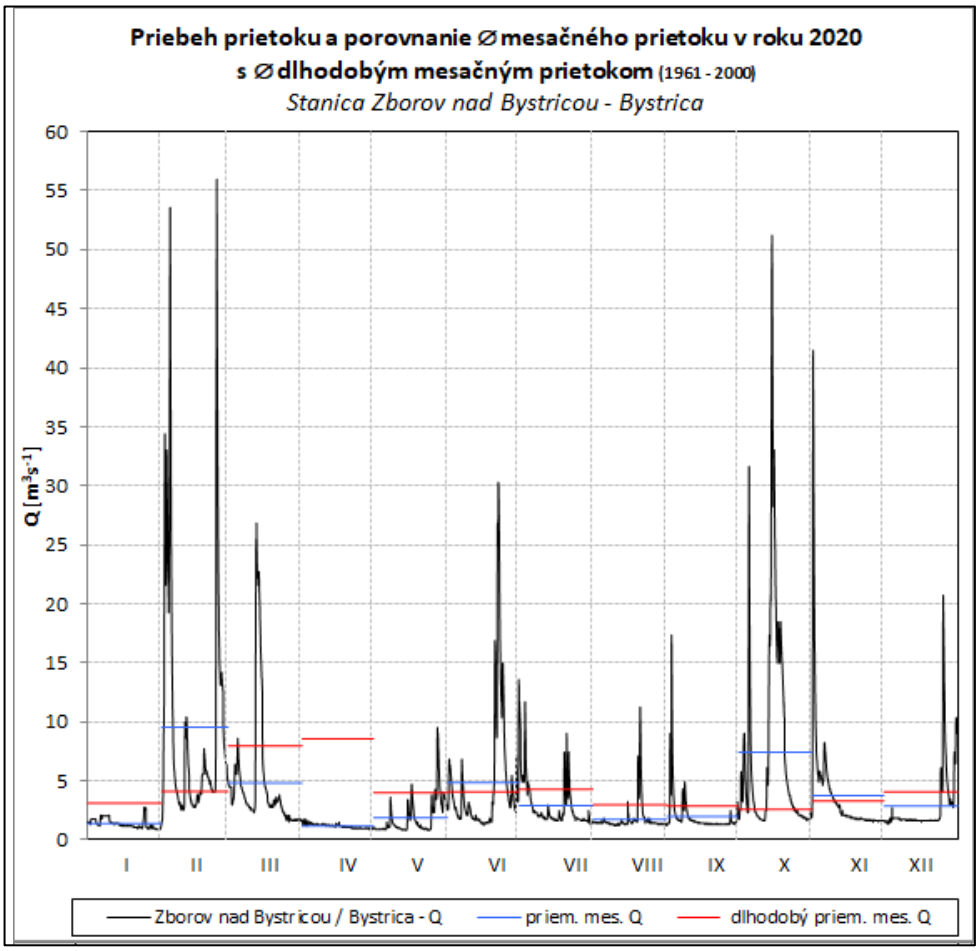

Obr. 22 Priebeh vodného stavu a prietoku v stanici Kysucké Nové Mesto – Kysuca

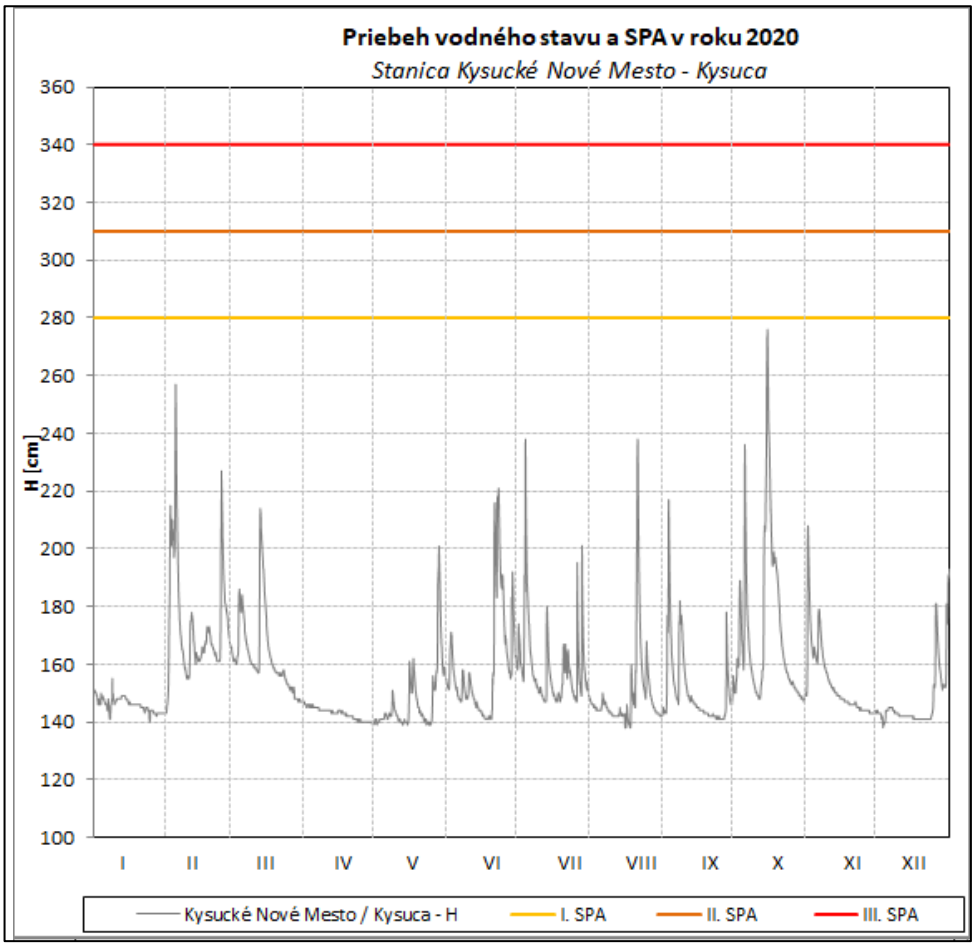

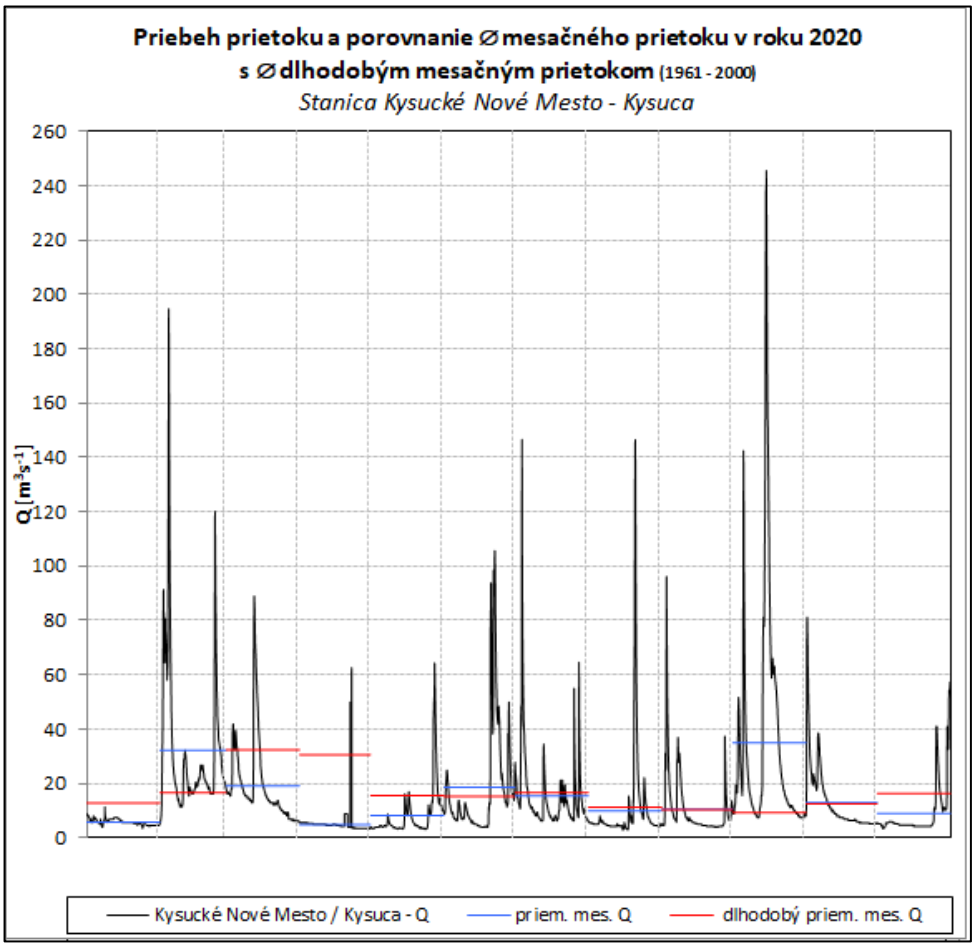

Obr. 23 Priebeh vodného stavu a prietoku v stanici Žilina – Rajčanka

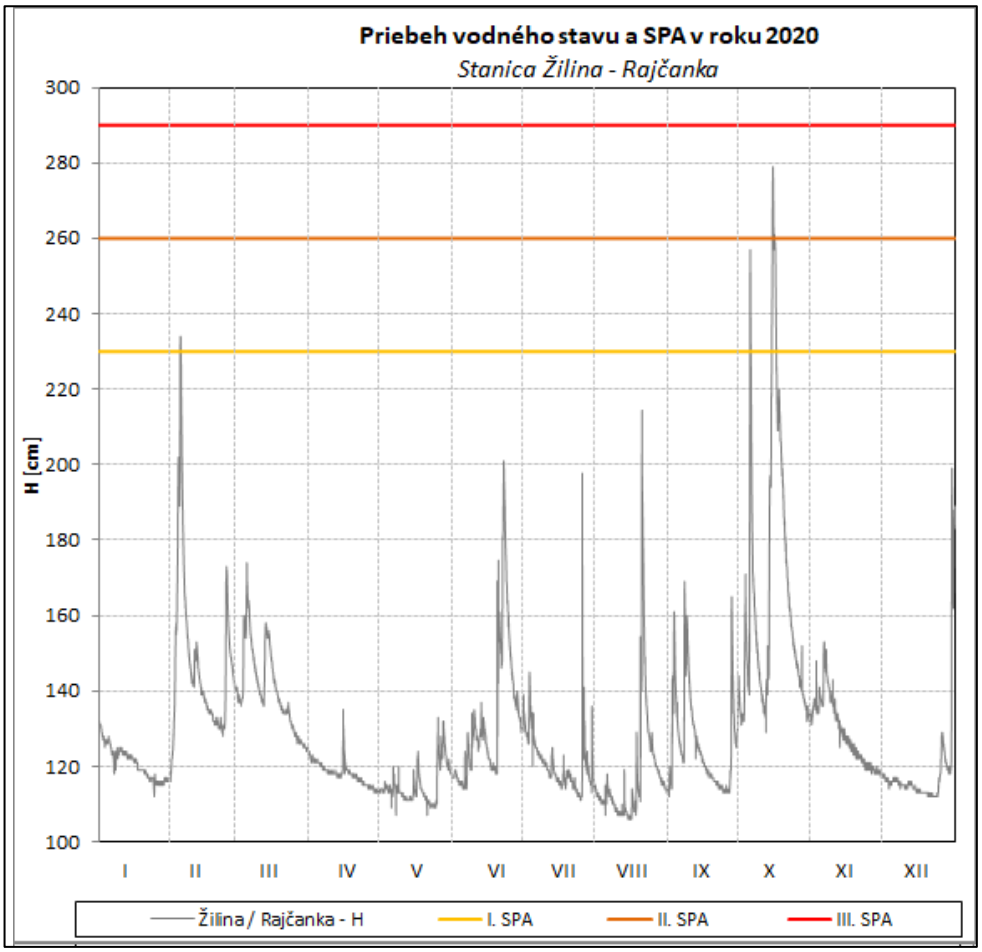

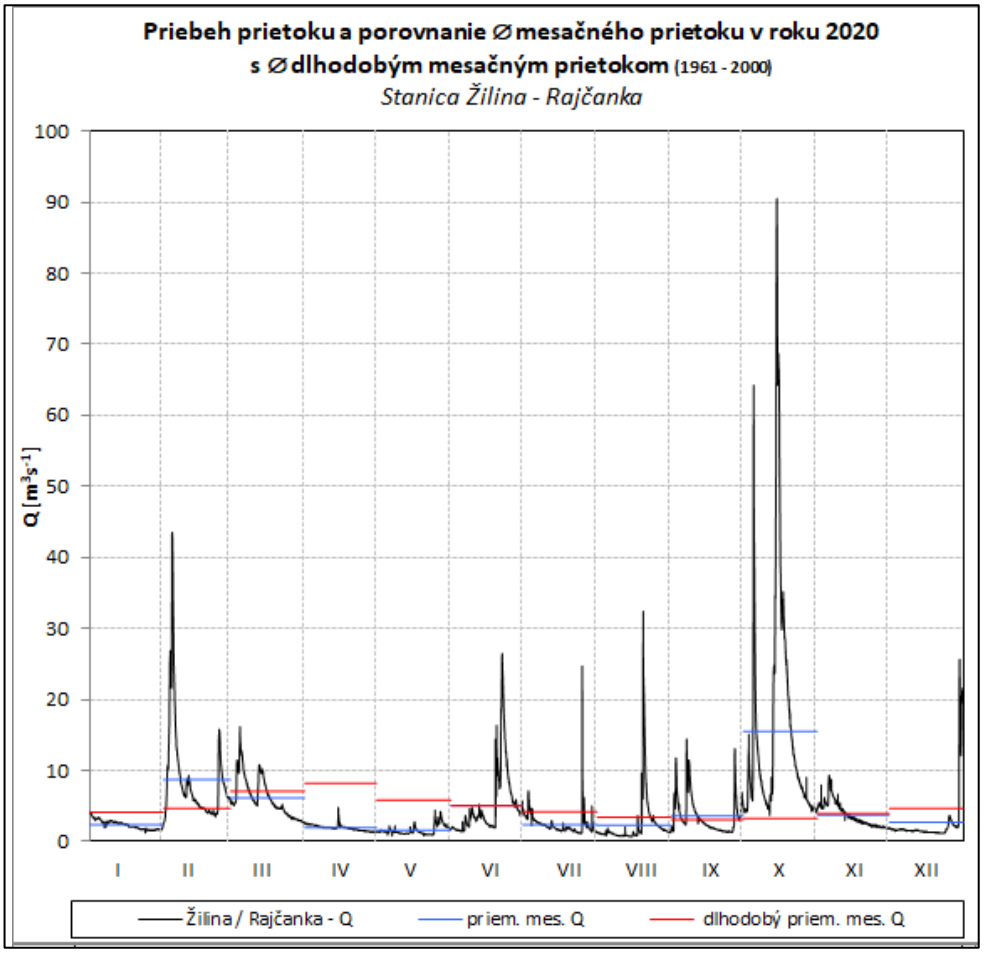

Obr. 24 Priebeh vodného stavu a prietoku v stanici Horné Srnie – Vlára

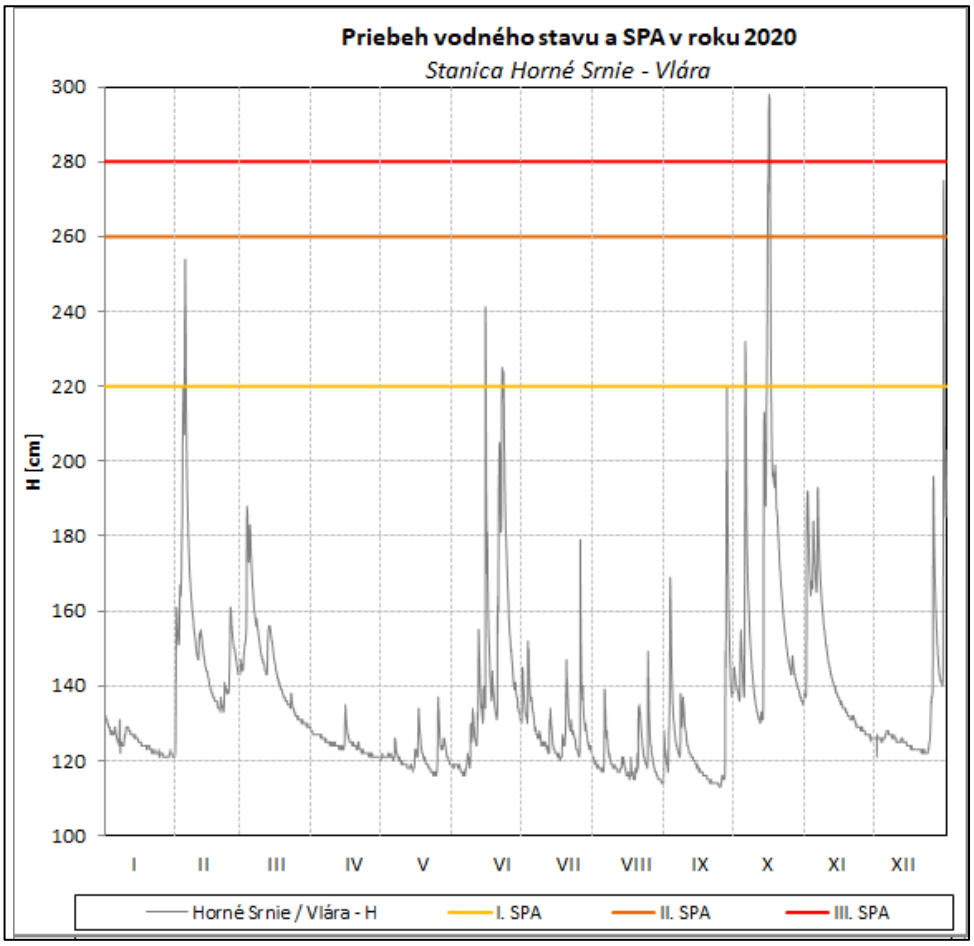

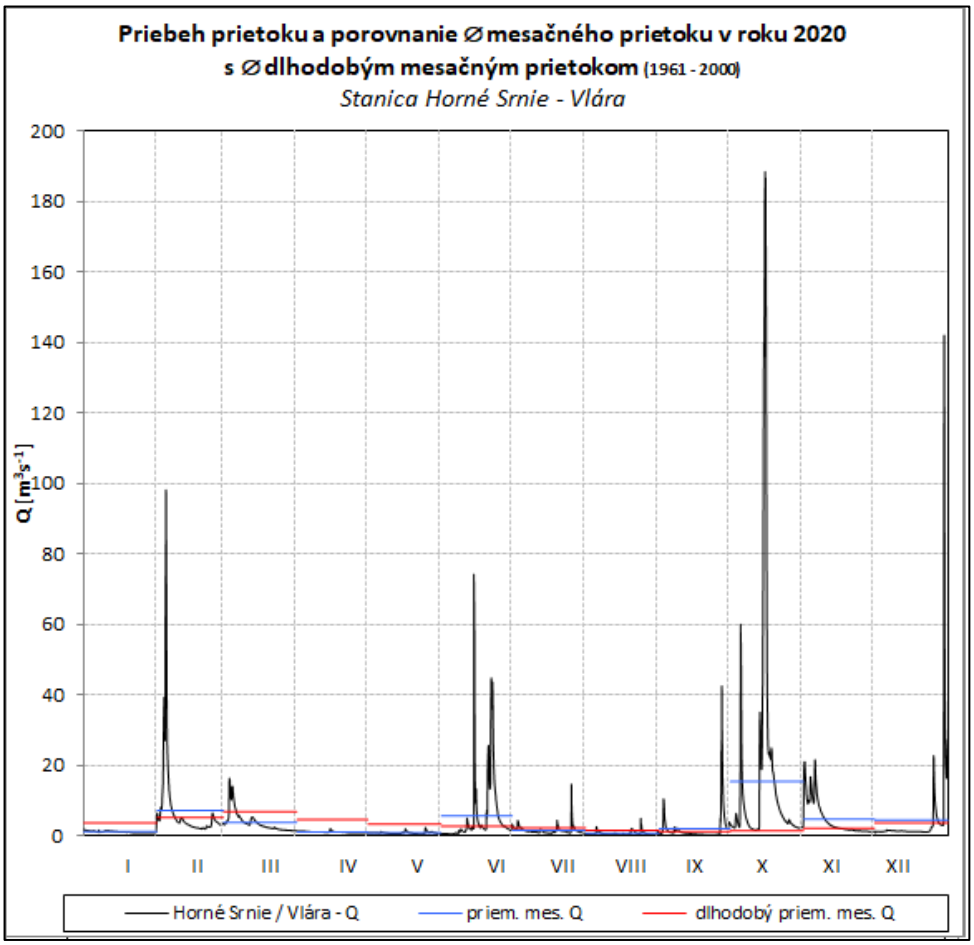

Obr. 25 Priebeh vodného stavu a prietoku v stanici Hlohovec – Váh

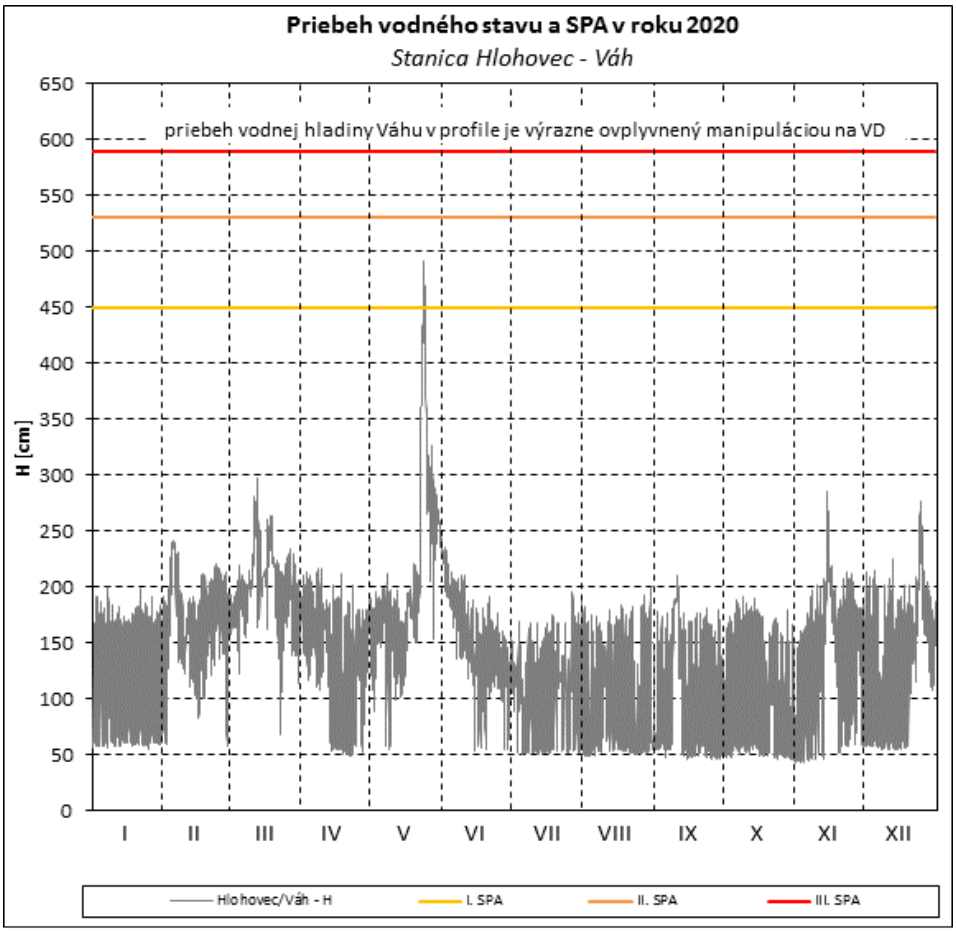

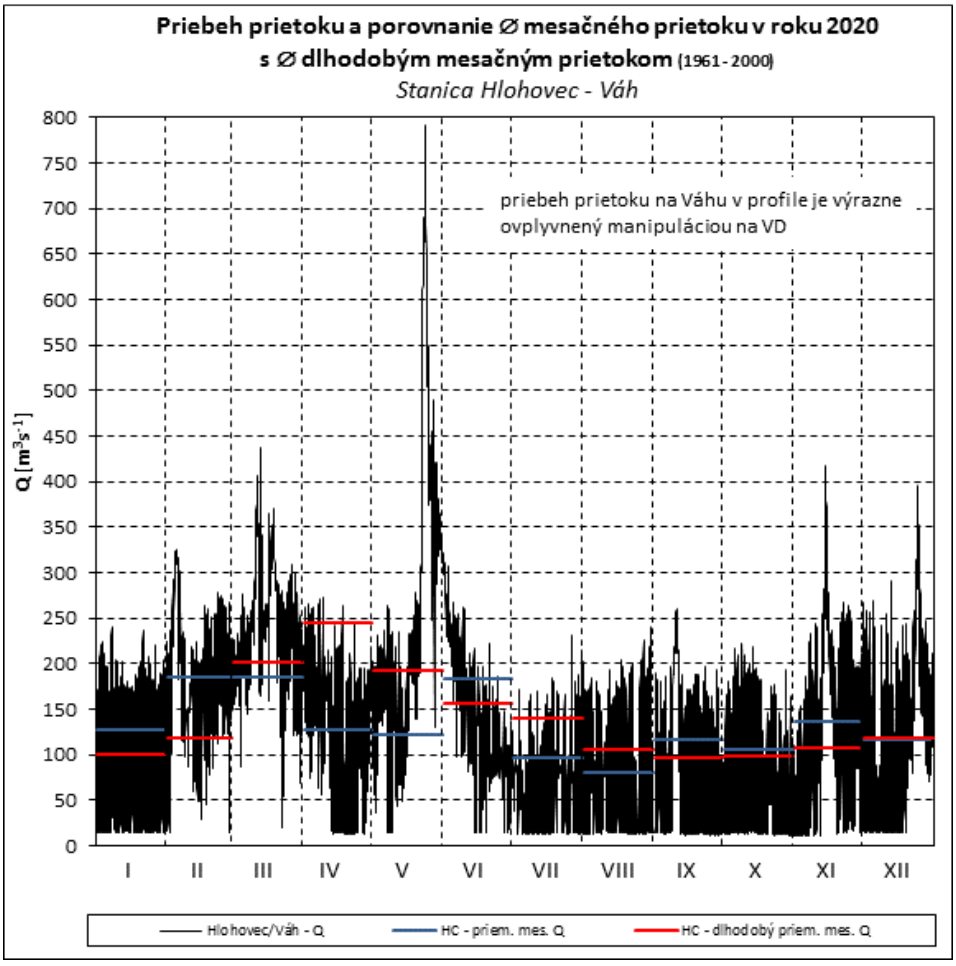

Obr. 26 Priebeh vodného stavu a prietoku v stanici Šaľa – Váh

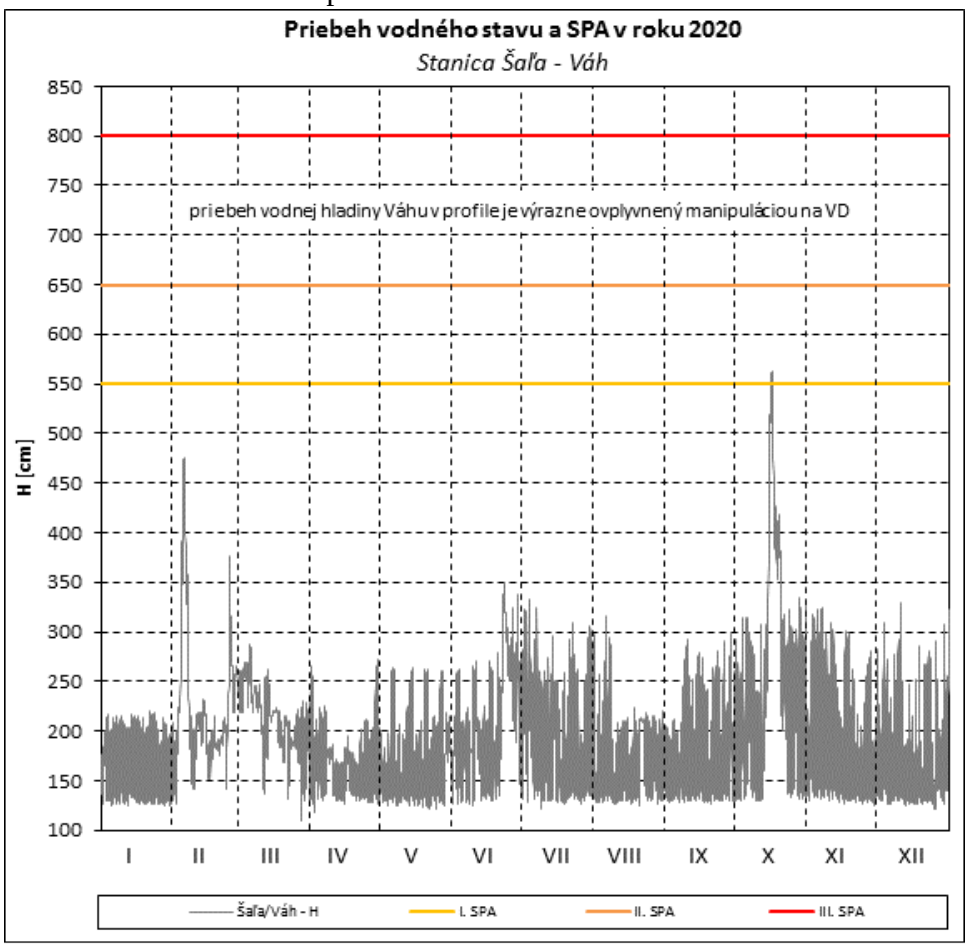

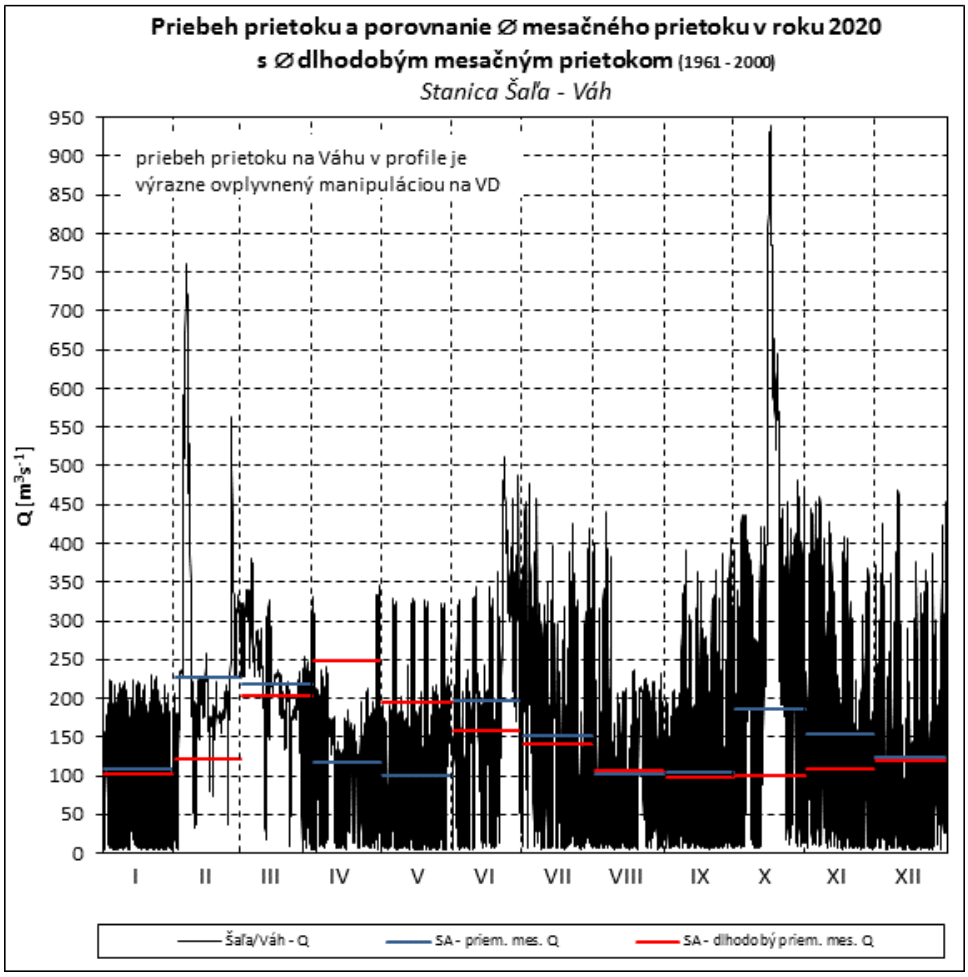

Povodie Nitry

Obr. 27 Priebeh vodného stavu a prietoku v stanici Chalmová – Nitra

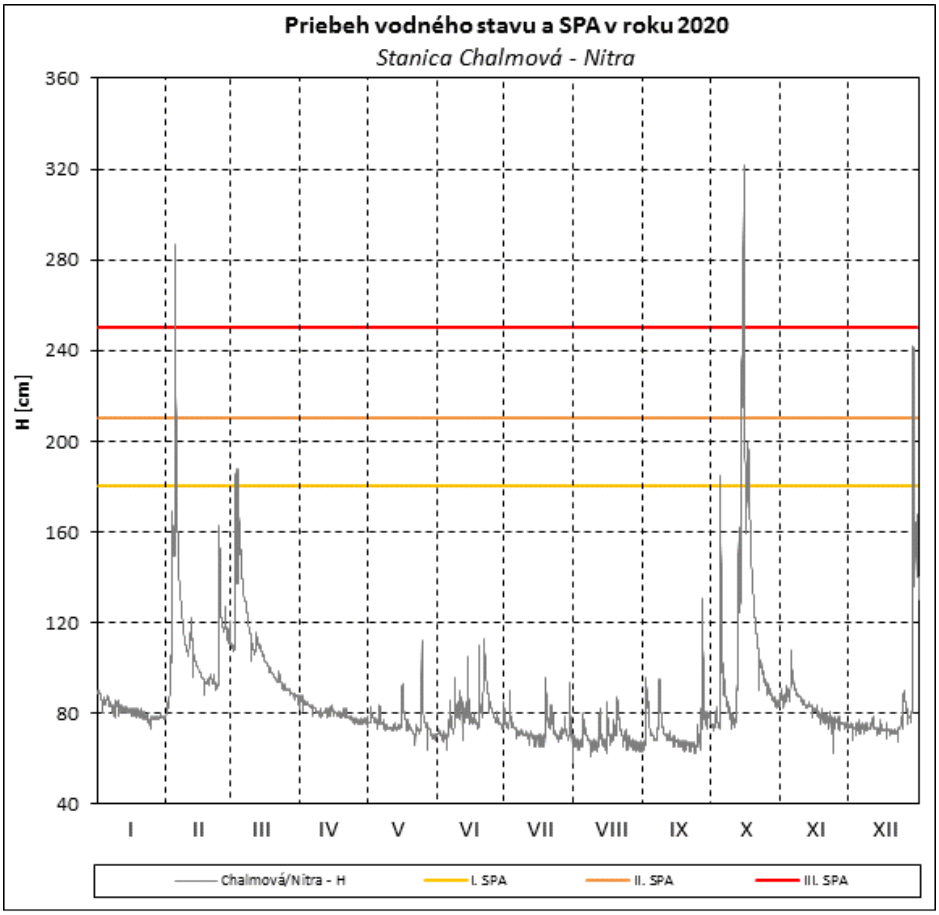

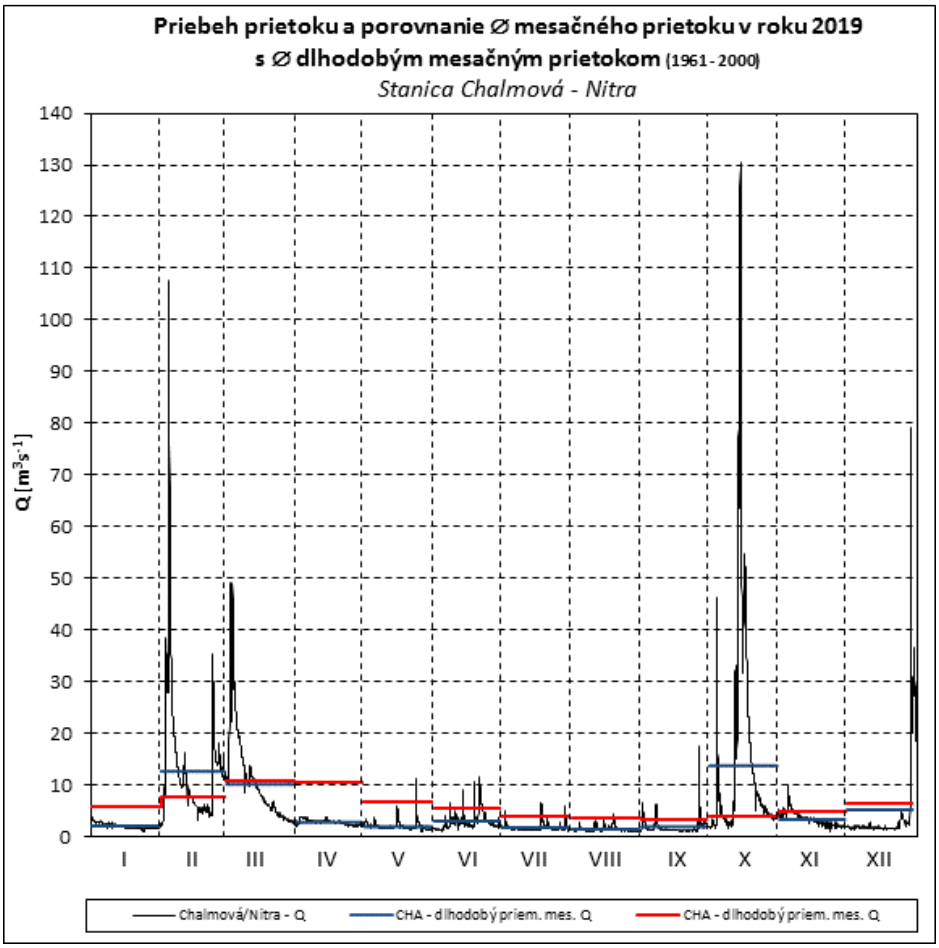

Obr. 28 Priebeh vodného stavu a prietoku v stanici Nadlice – Bebrava

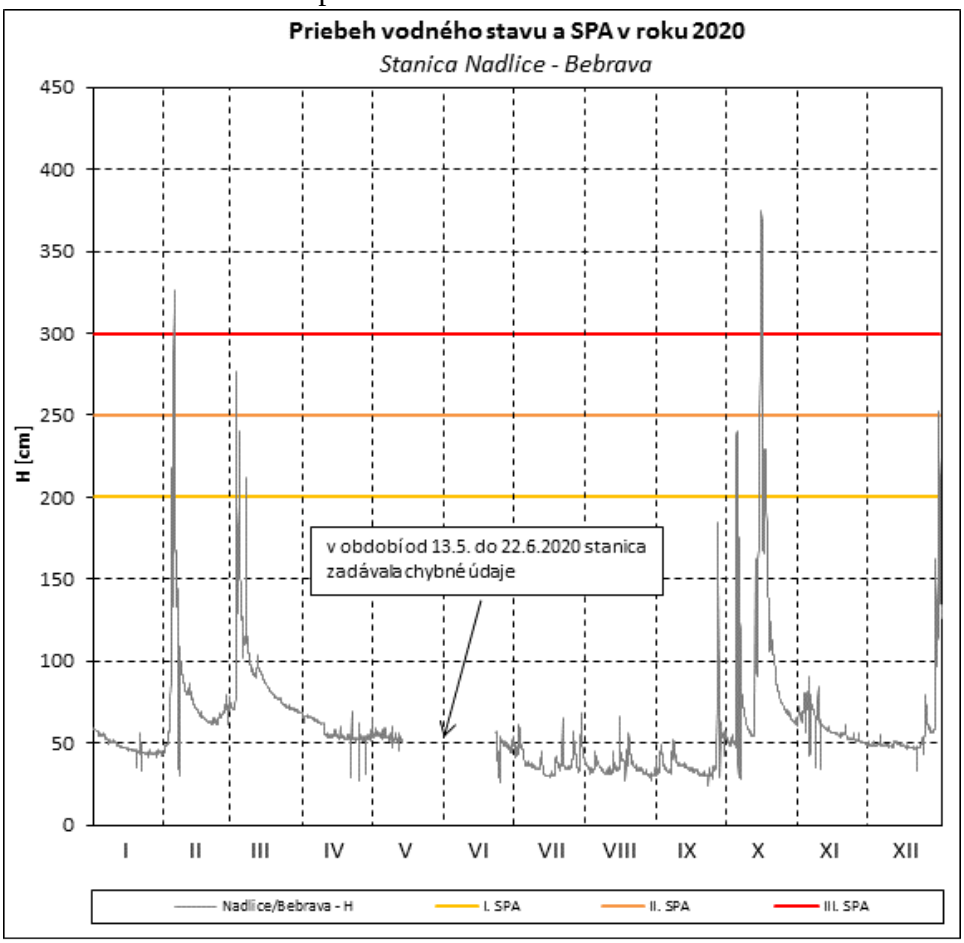

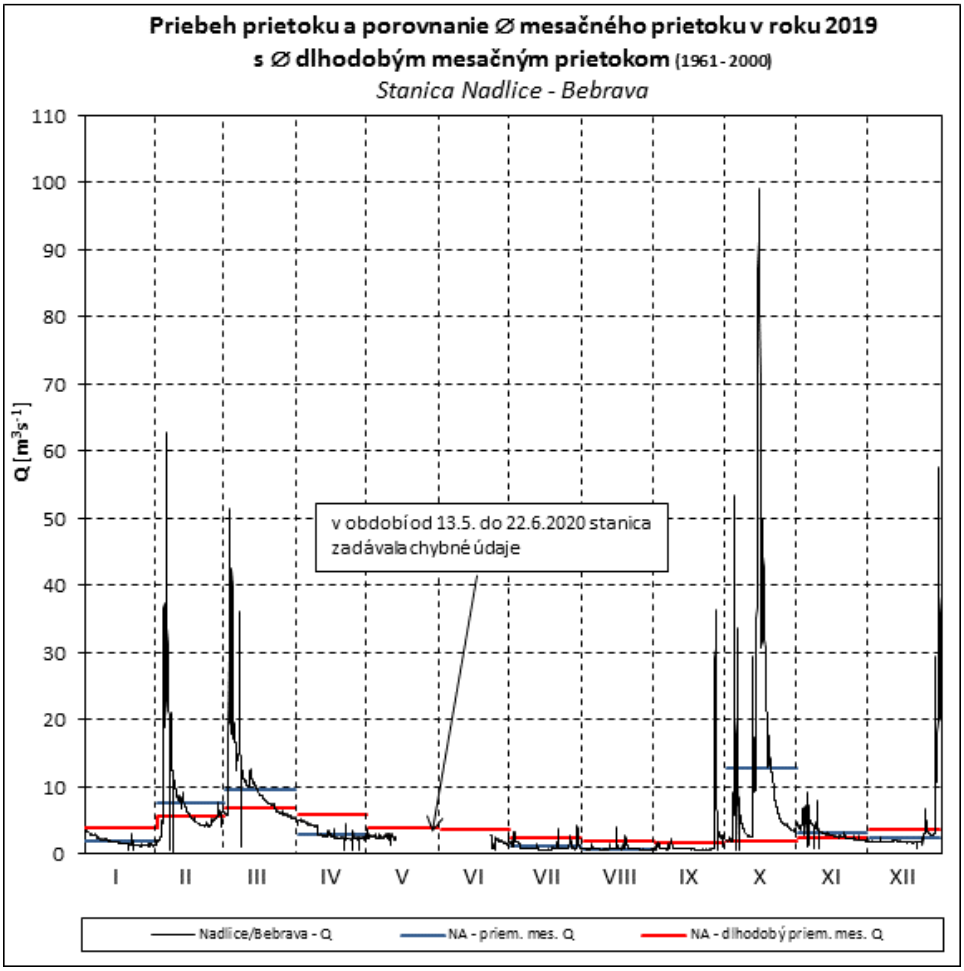

Obr. 29 Priebeh vodného stavu a prietoku v stanici Nitrianska Streda – Nitra

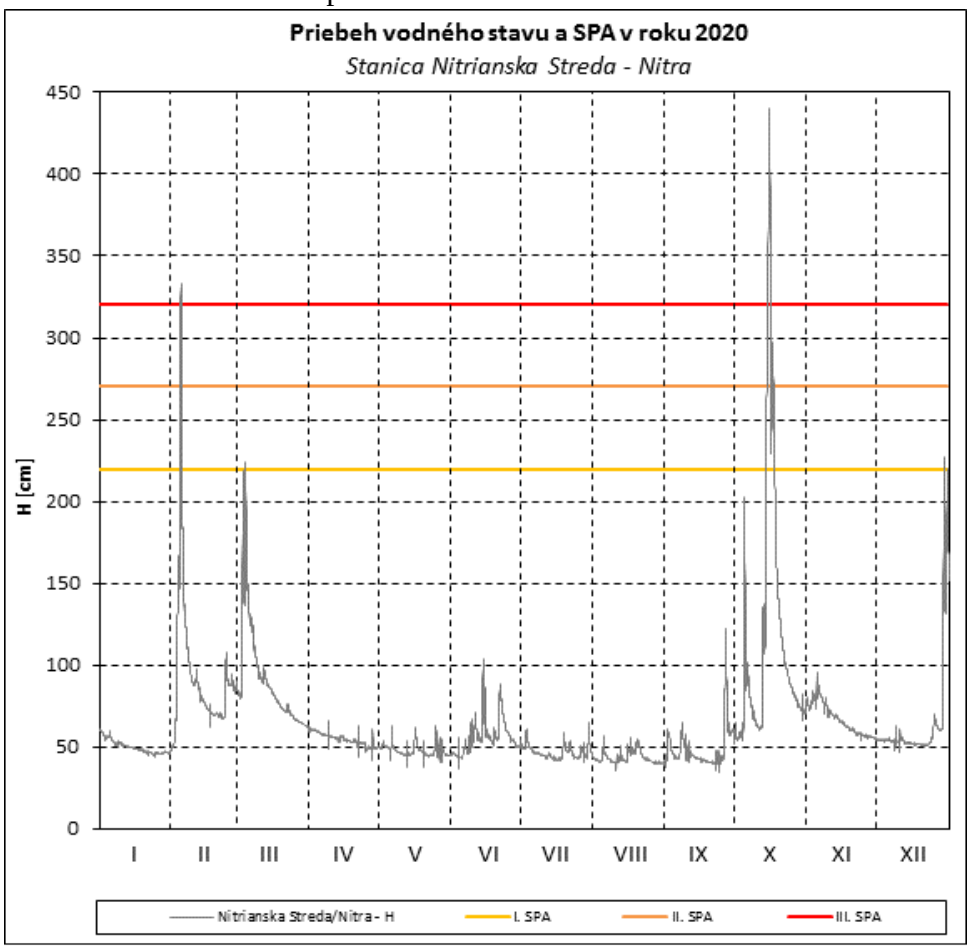

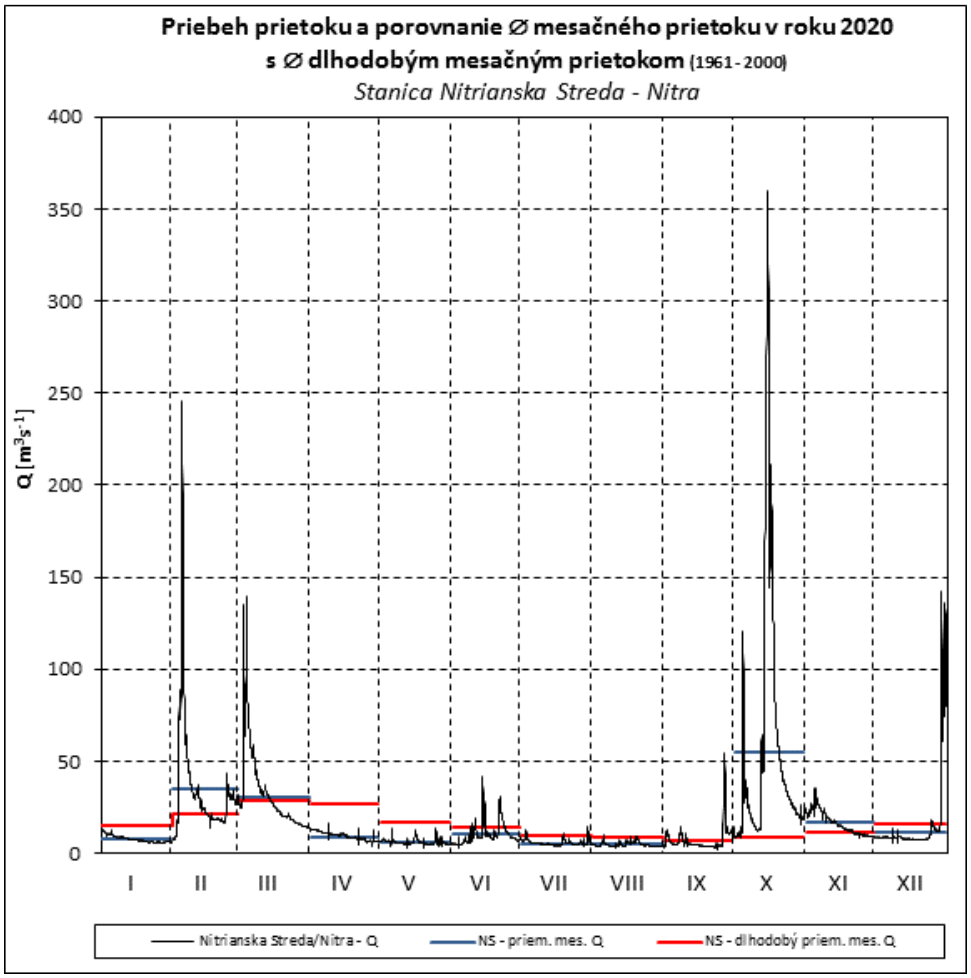

Obr. 30 Priebeh vodného stavu a prietoku v stanici Vieska nad Žitavou – Žitava

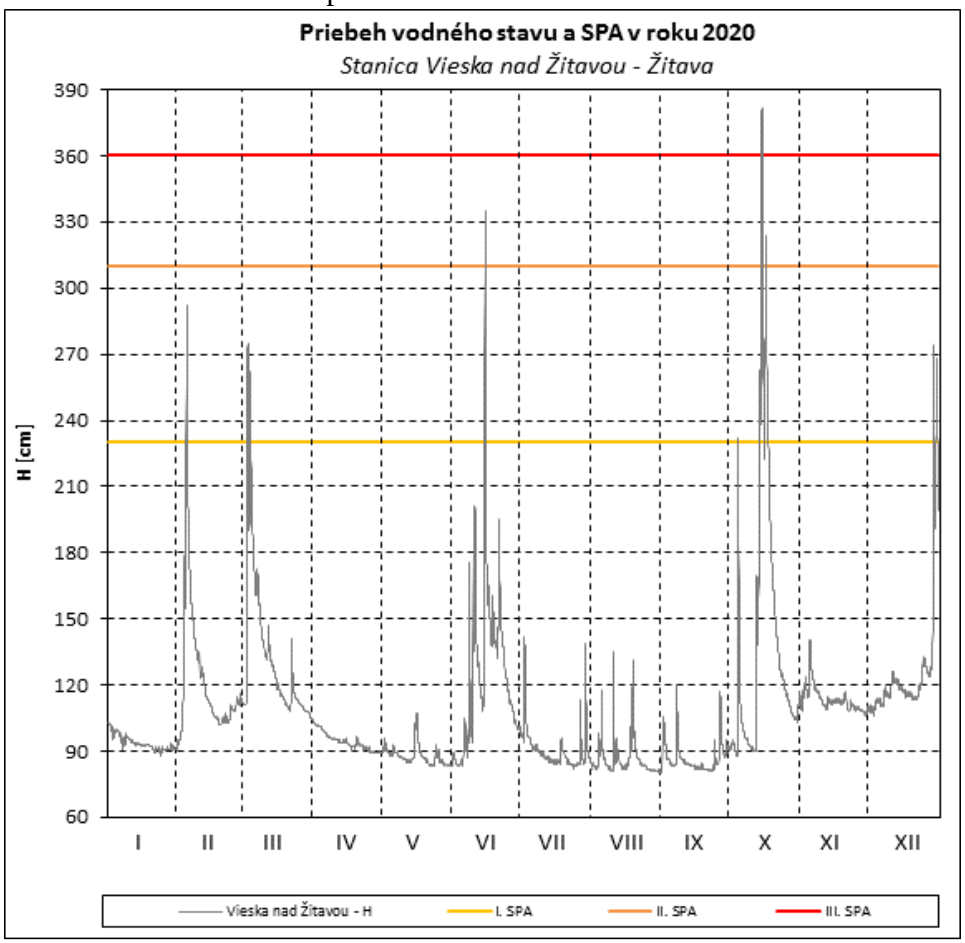

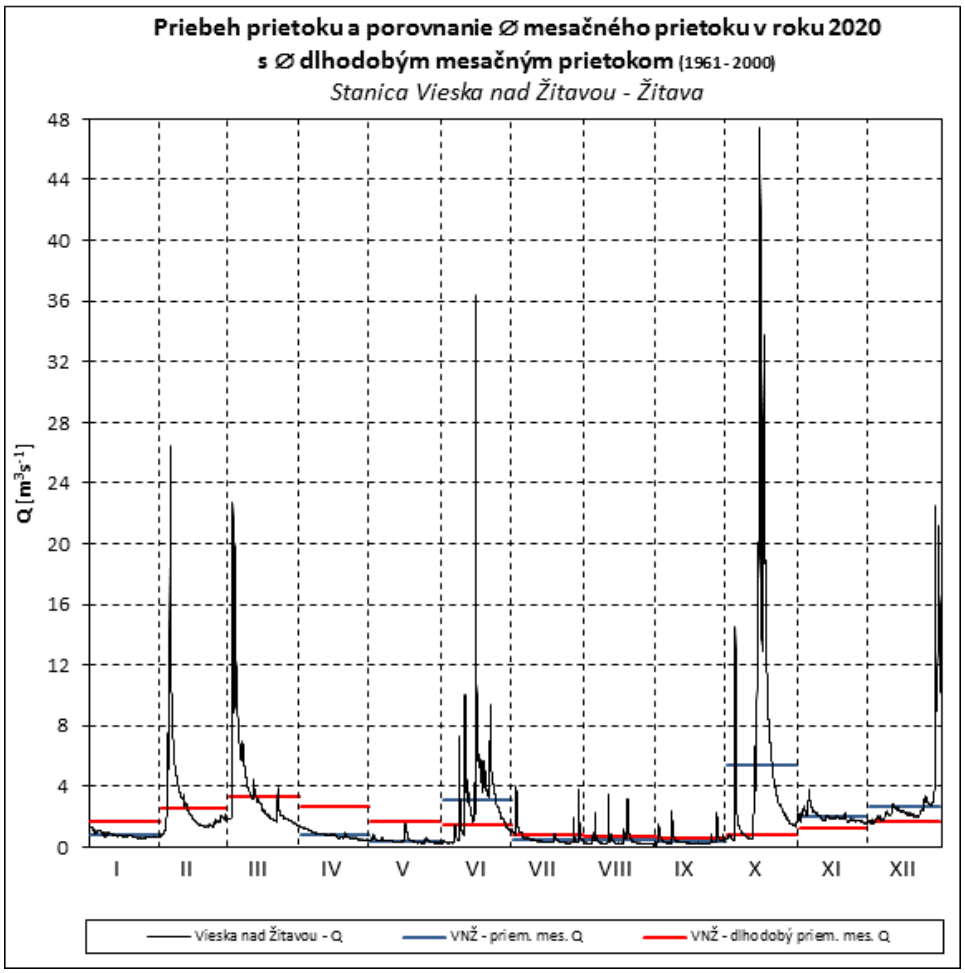

Obr. 31 Priebeh vodného stavu a prietoku v stanici Nové Zámky – Nitra

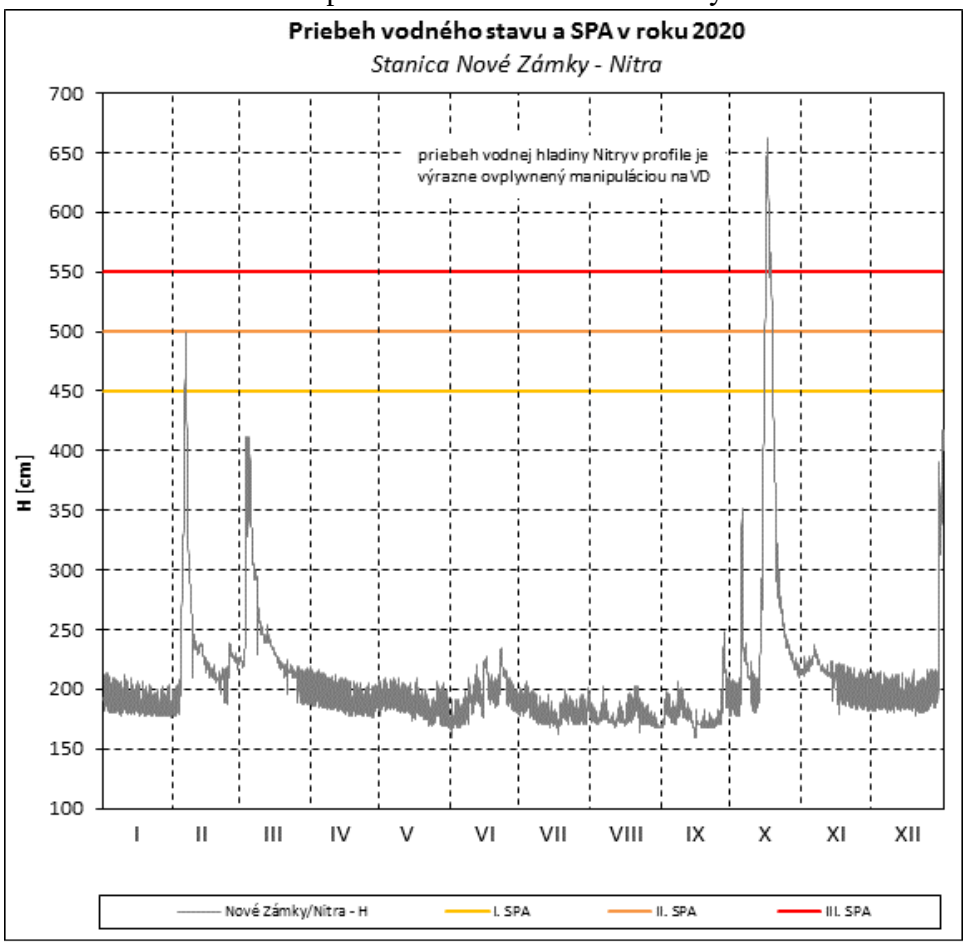

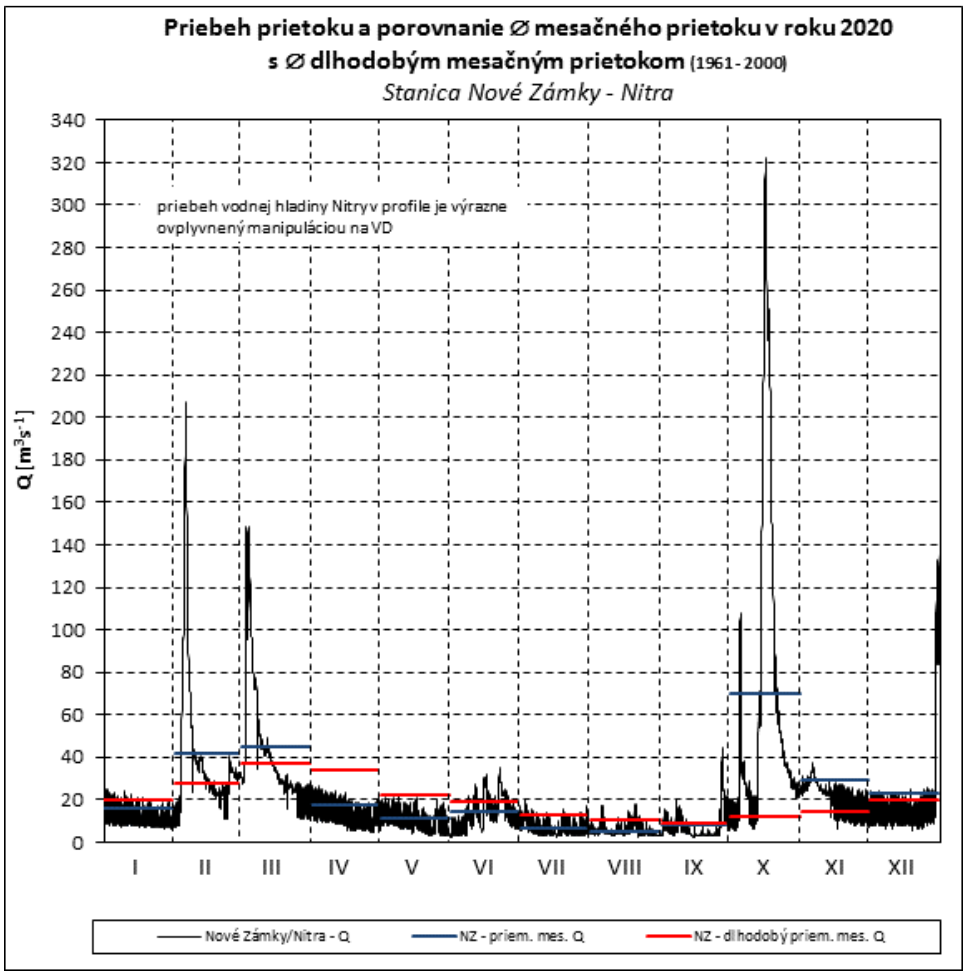

Povodie Hrona

Obr. 32 Priebeh vodného stavu a prietoku v stanici Polomka – Hron

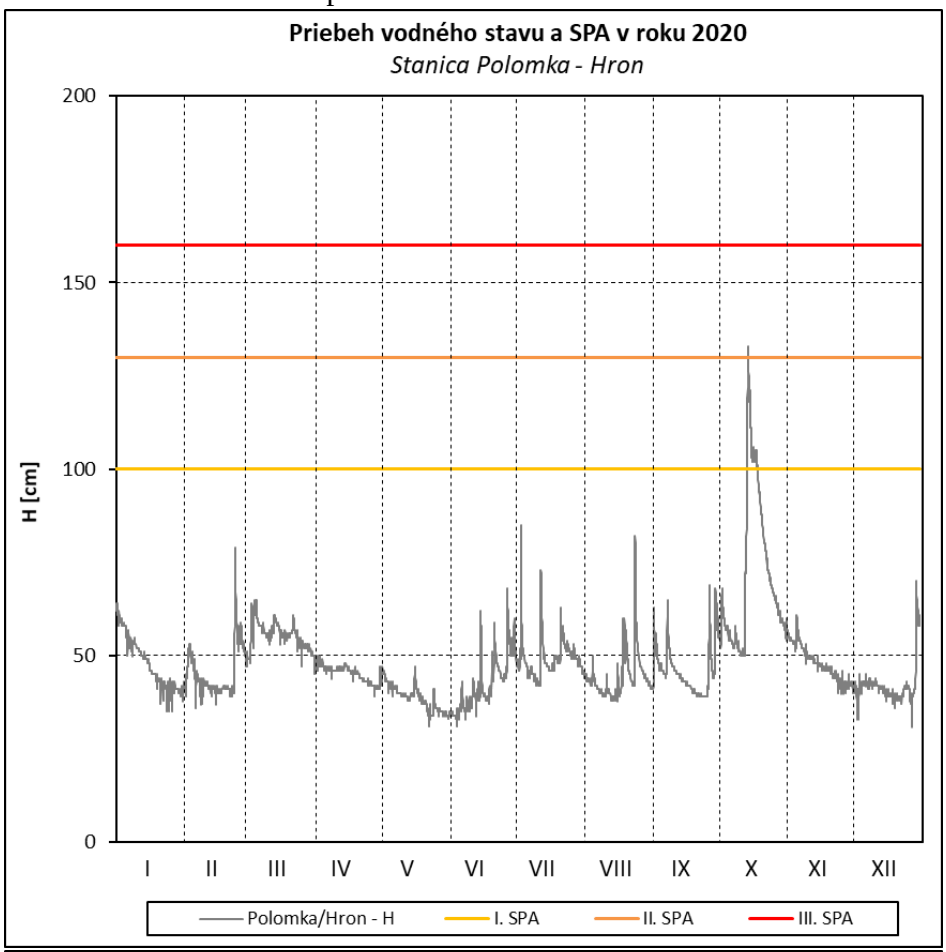

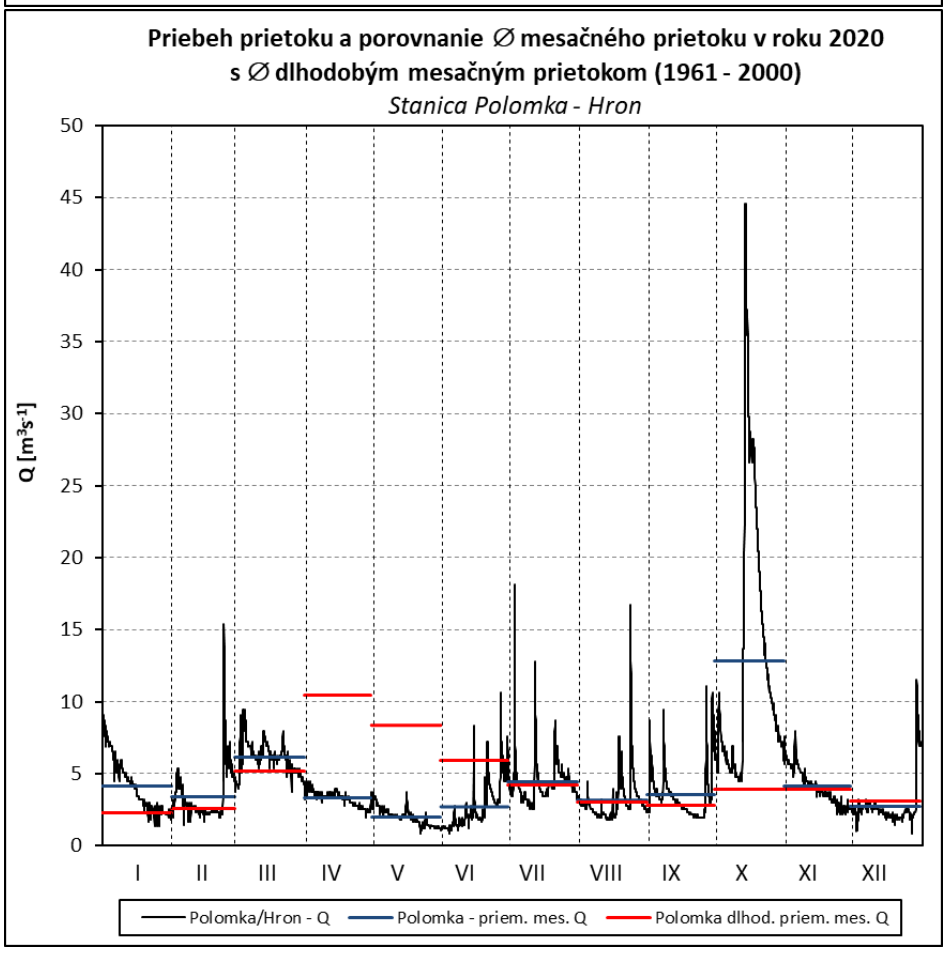

Obr. 33 Priebeh vodného stavu a prietoku v stanici Brezno – Hron

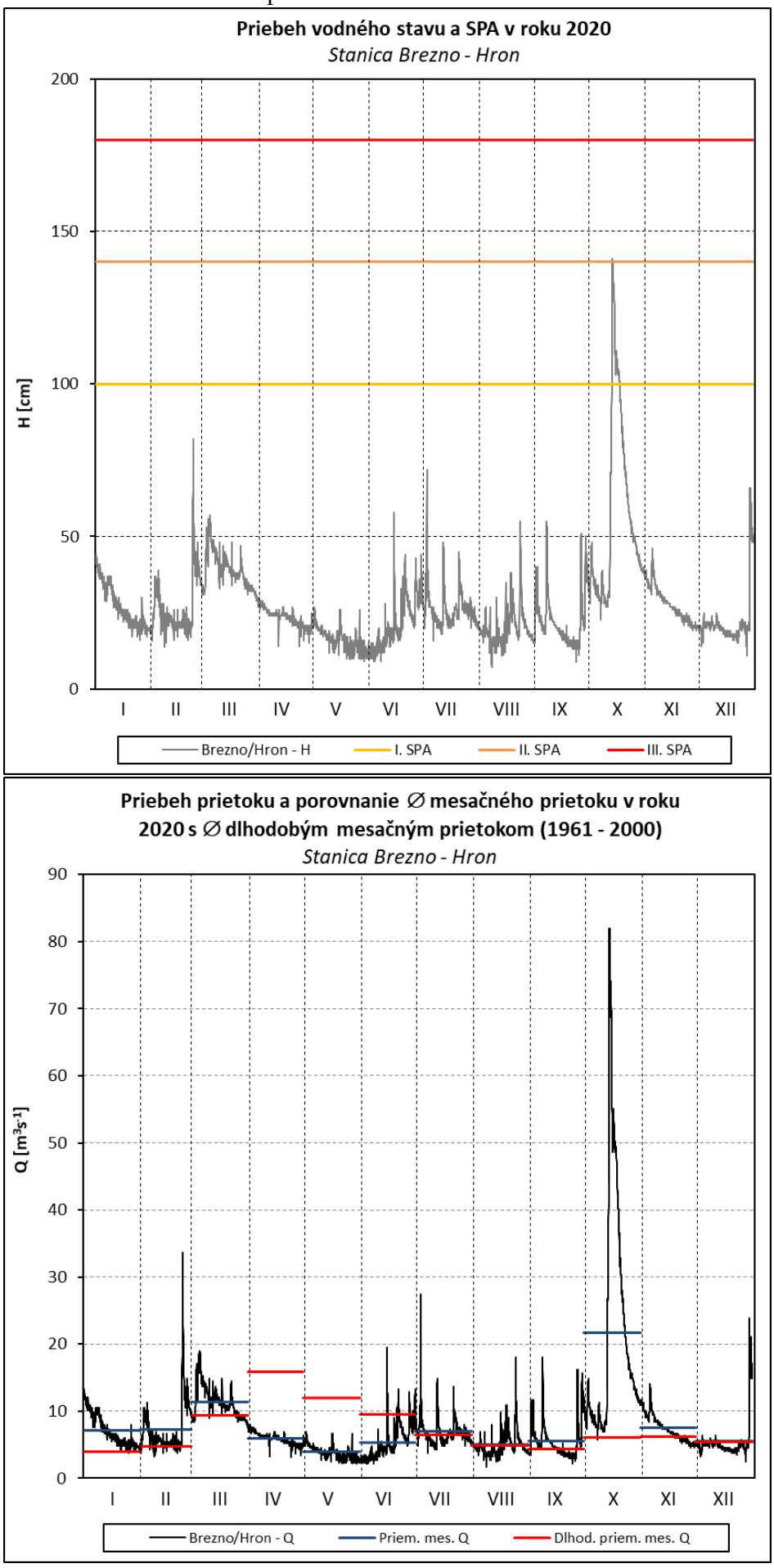

Obr. 34 Priebeh vodného stavu a prietoku v stanici Hronec – Čierny Hron

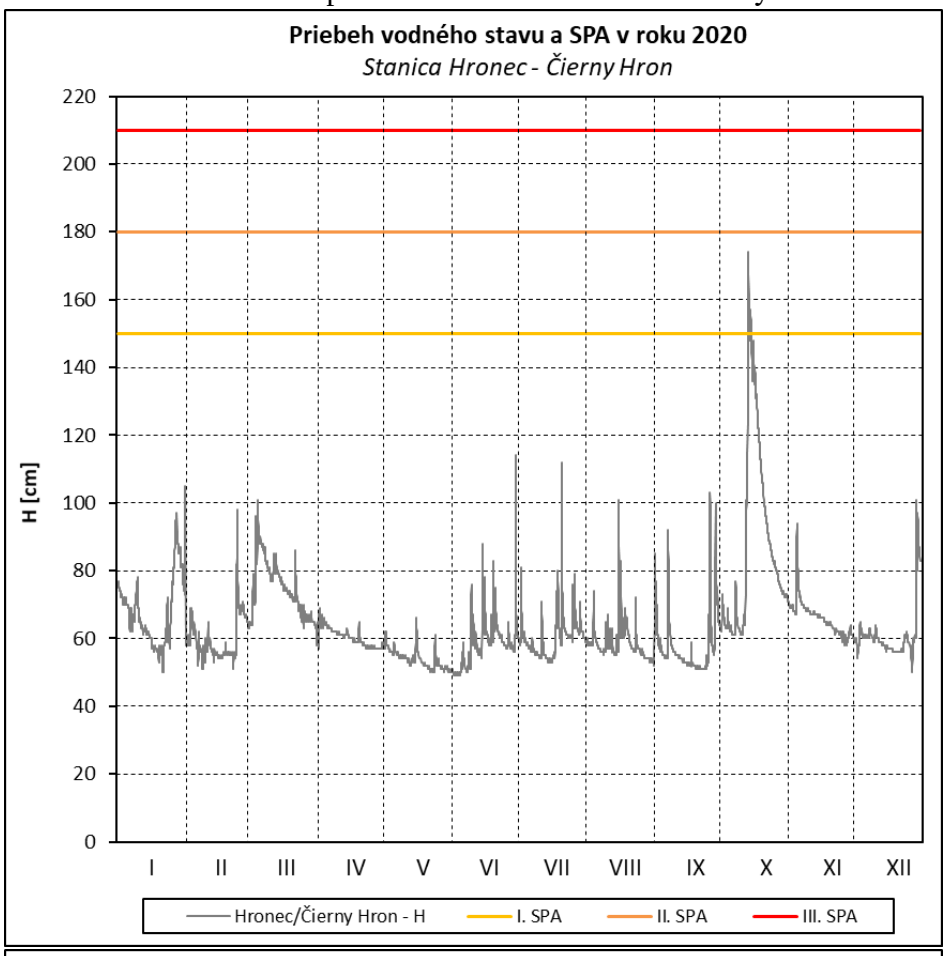

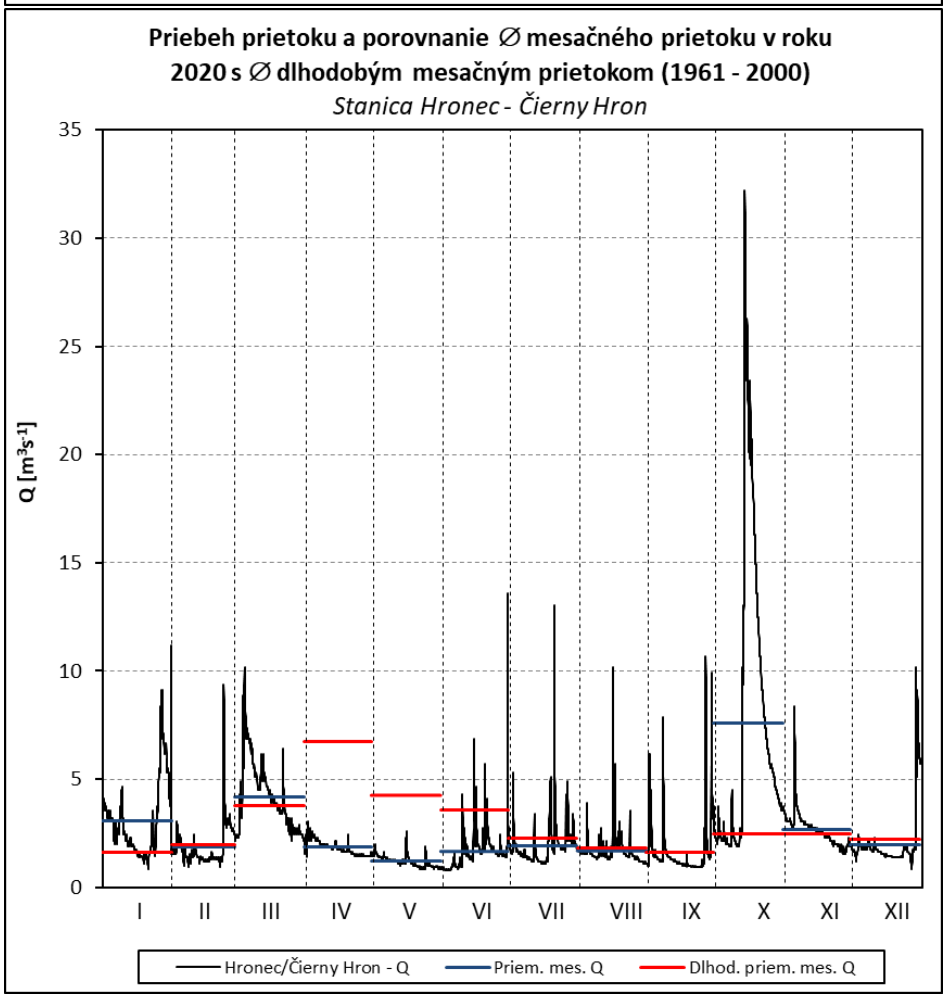

Obr. 35 Priebeh vodného stavu a prietoku v stanici Banská Bystrica – Hron

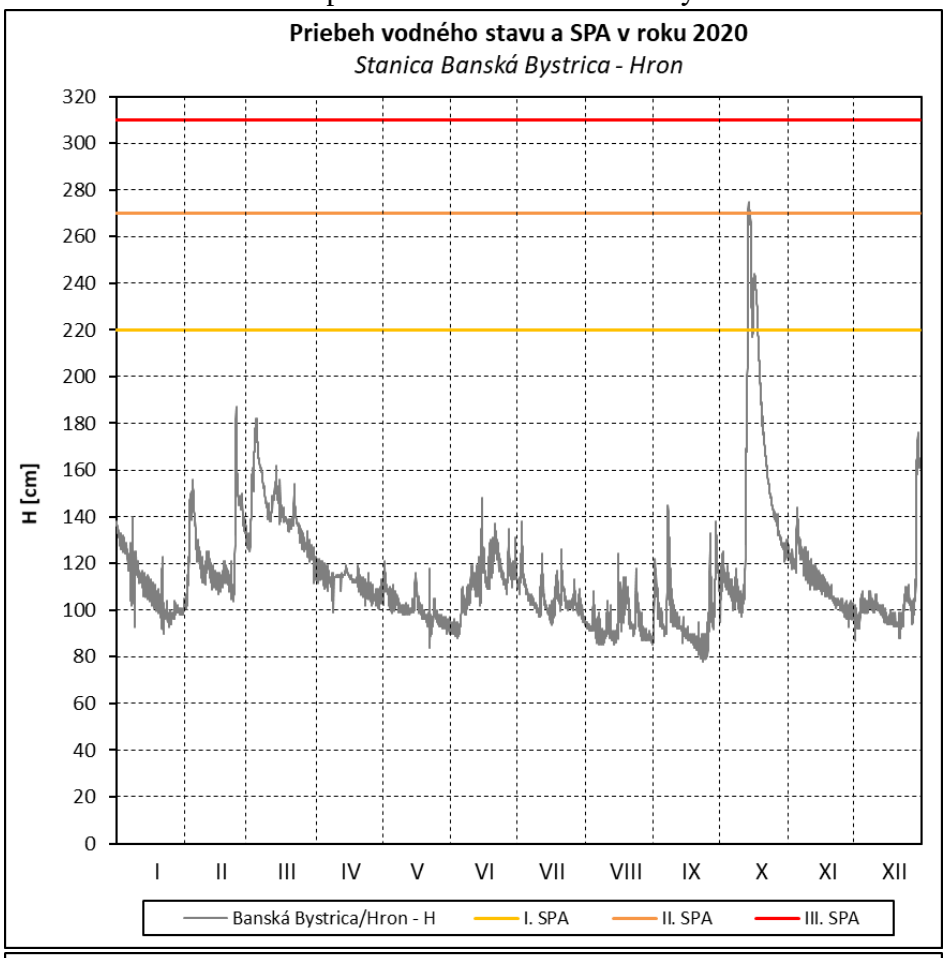

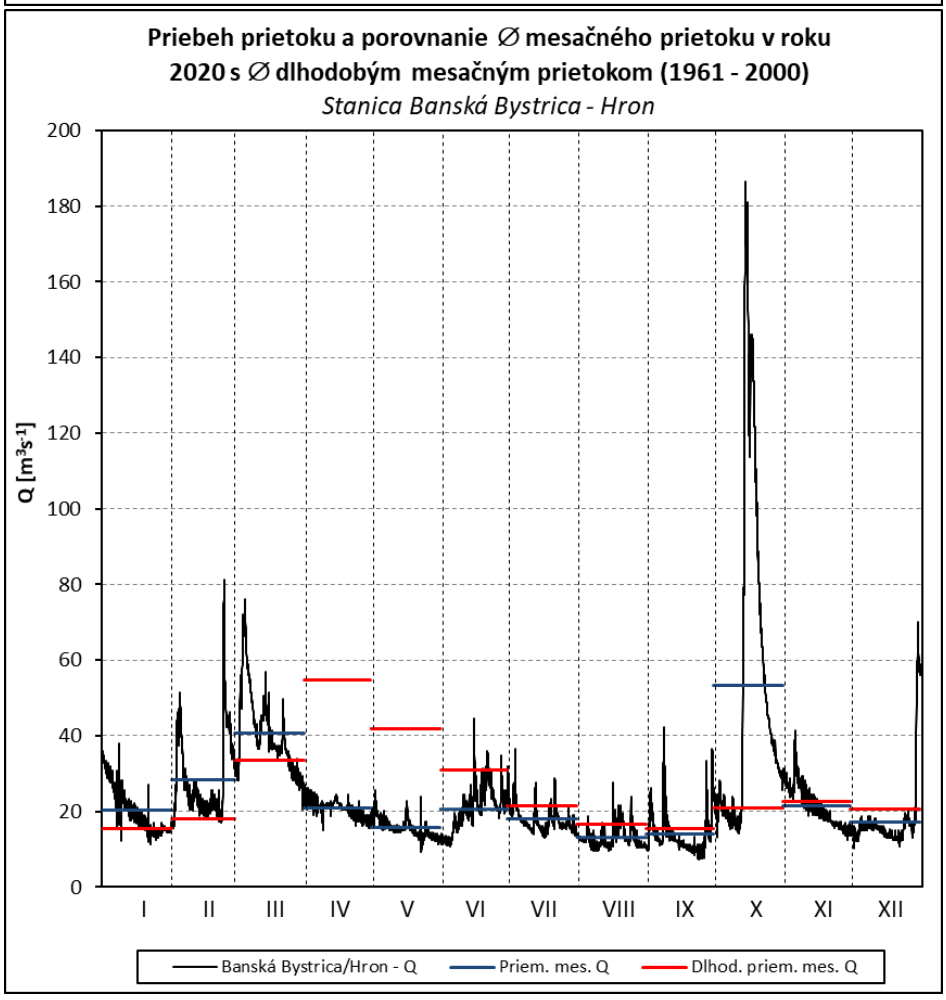

Obr. 36 Priebeh vodného stavu a prietoku v stanici Zvolen – Slatina

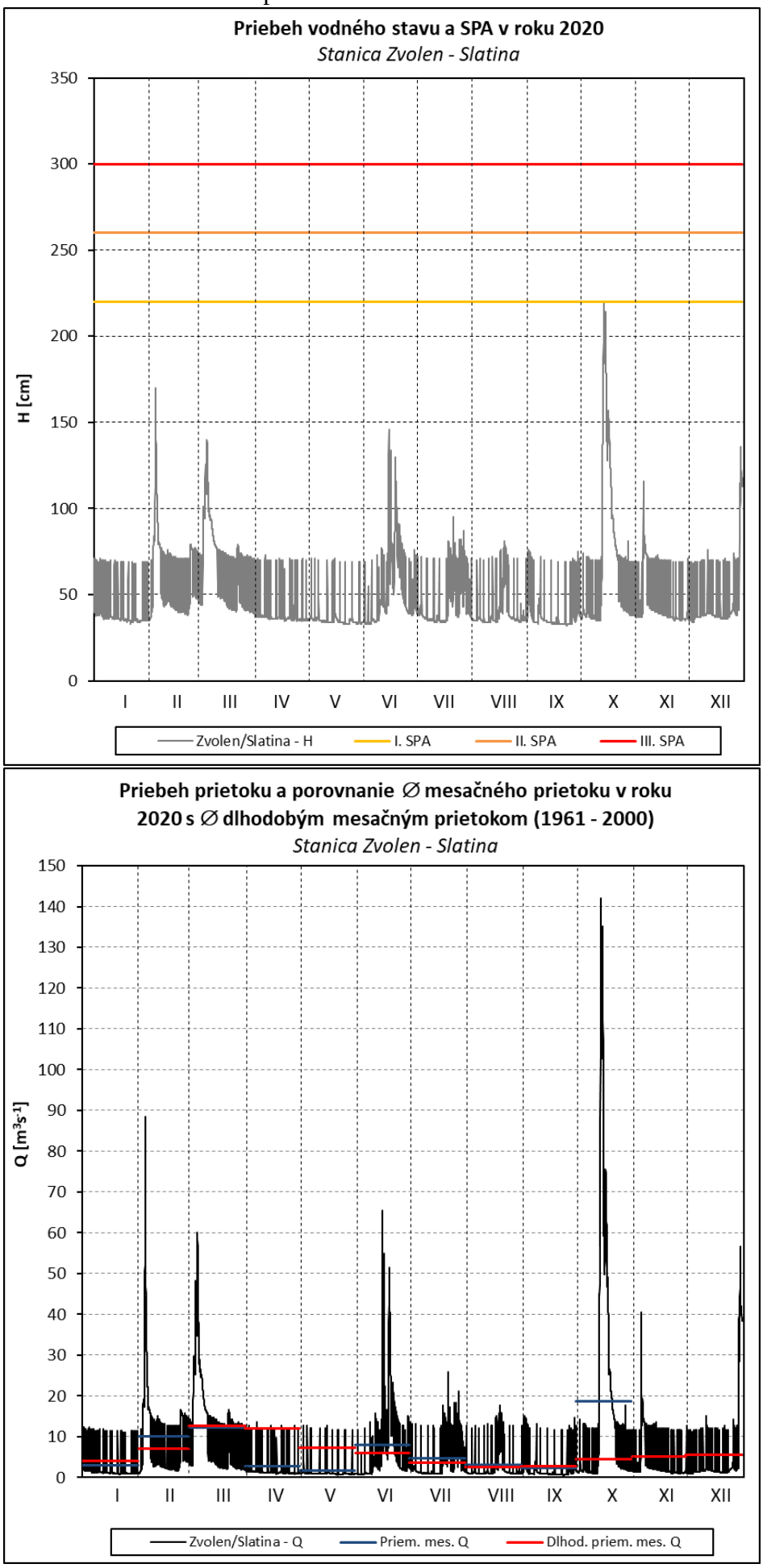

Obr. 37 Priebeh vodného stavu a prietoku v stanici Žiar nad Hronom – Hron

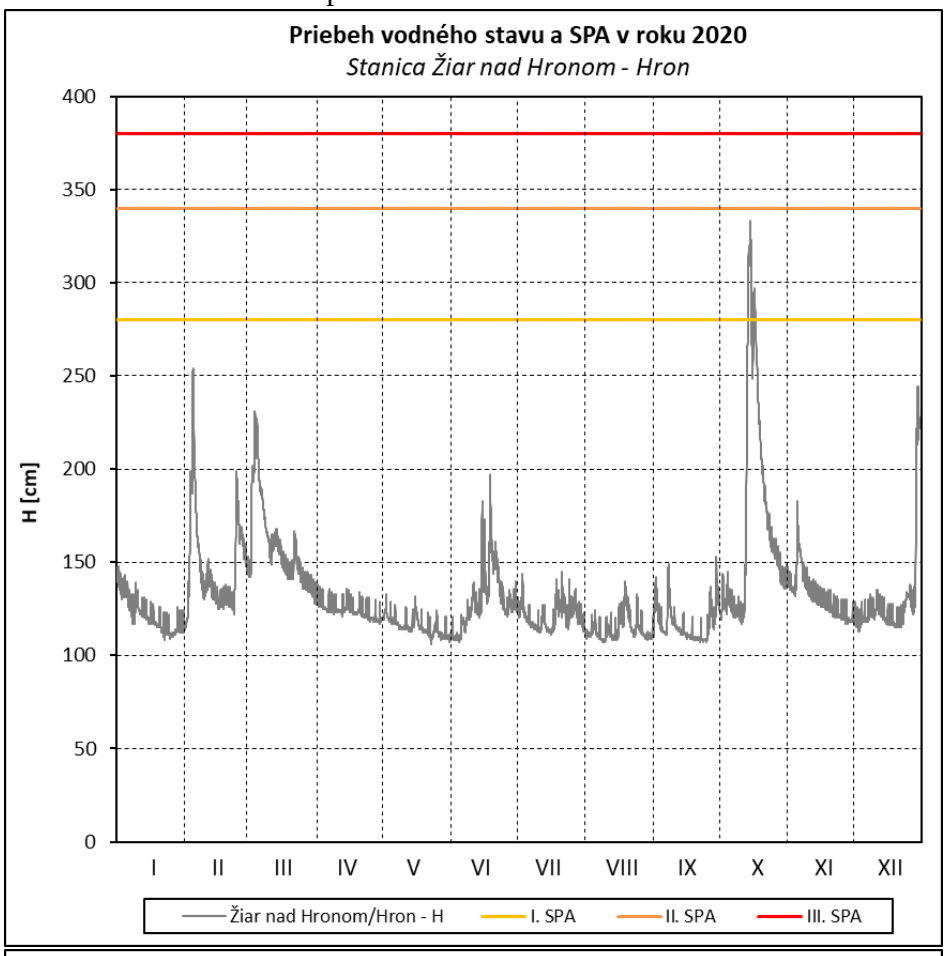

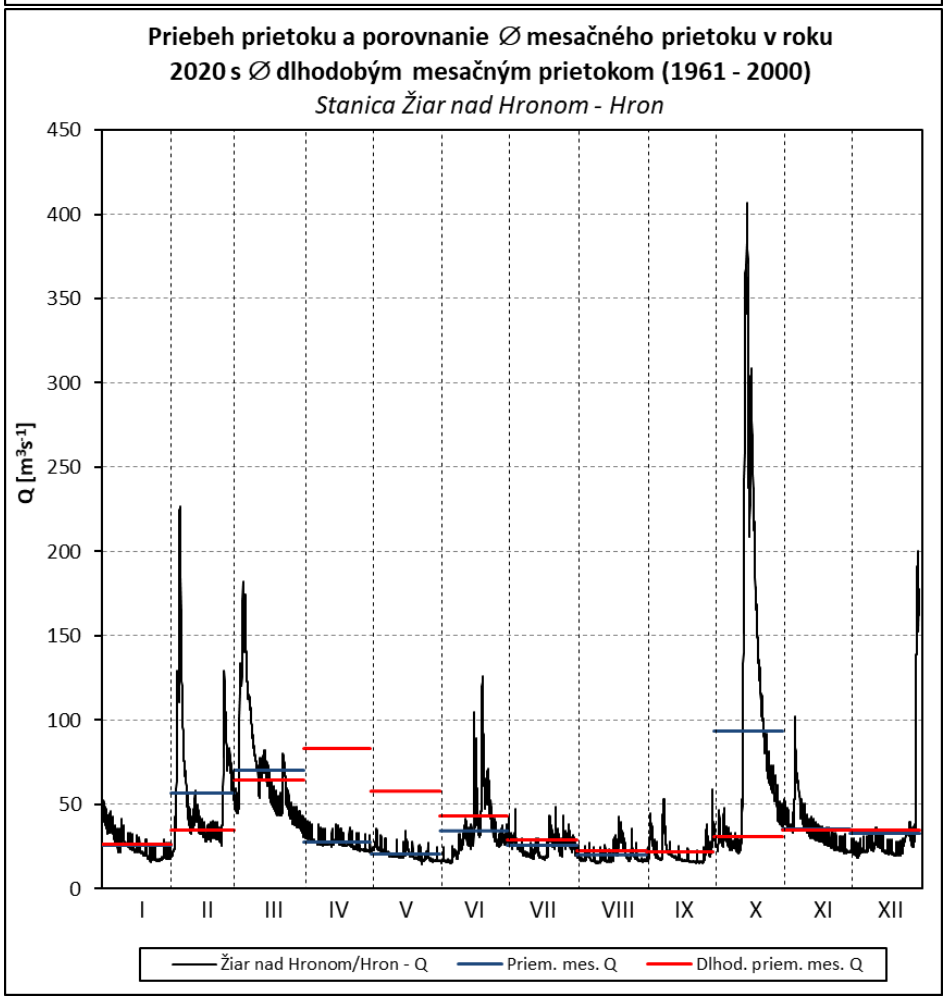

Obr. 38 Priebeh vodného stavu a prietoku v stanici Brehy – Hron

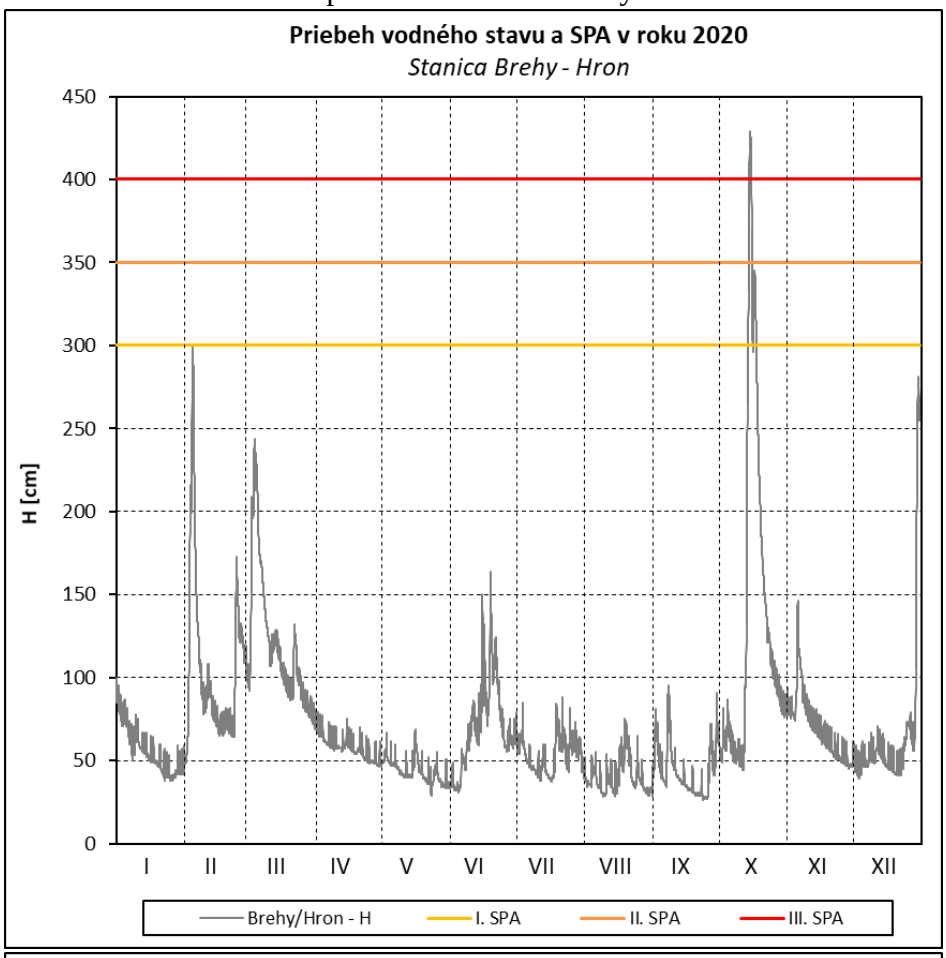

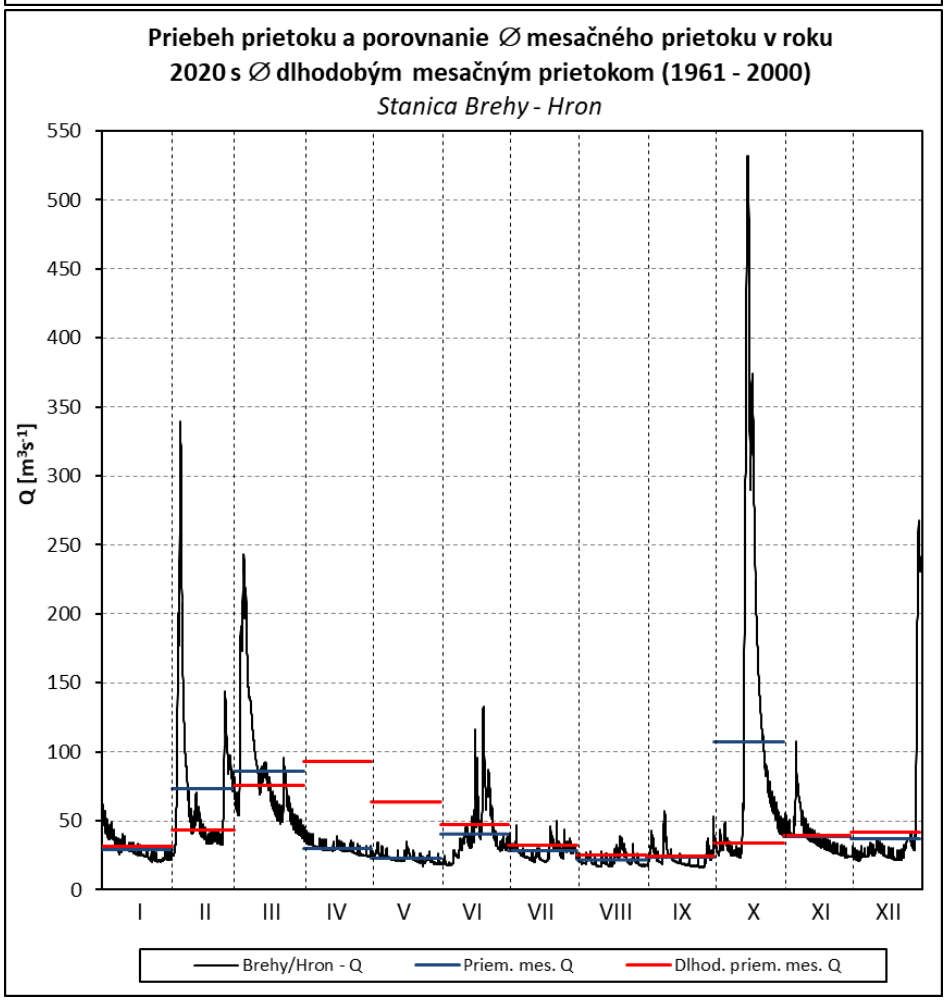

Obr. 39 Priebeh vodného stavu a prietoku v stanici Kamenín – Hron

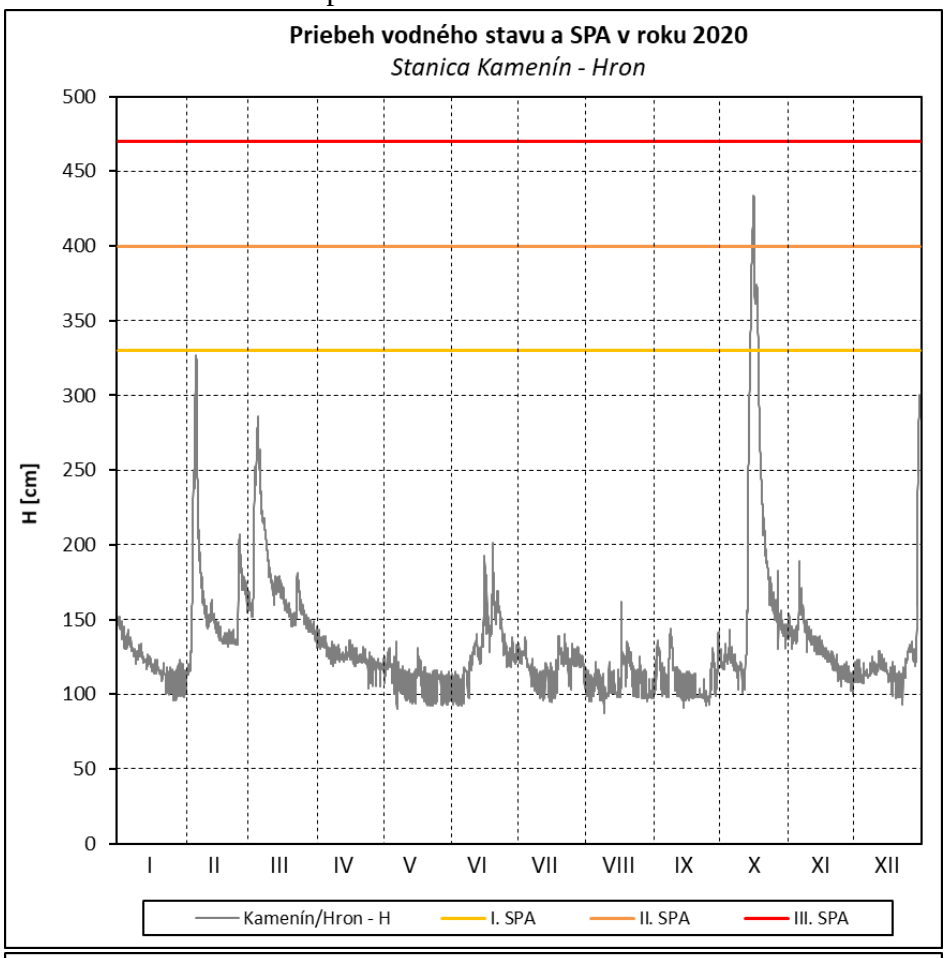

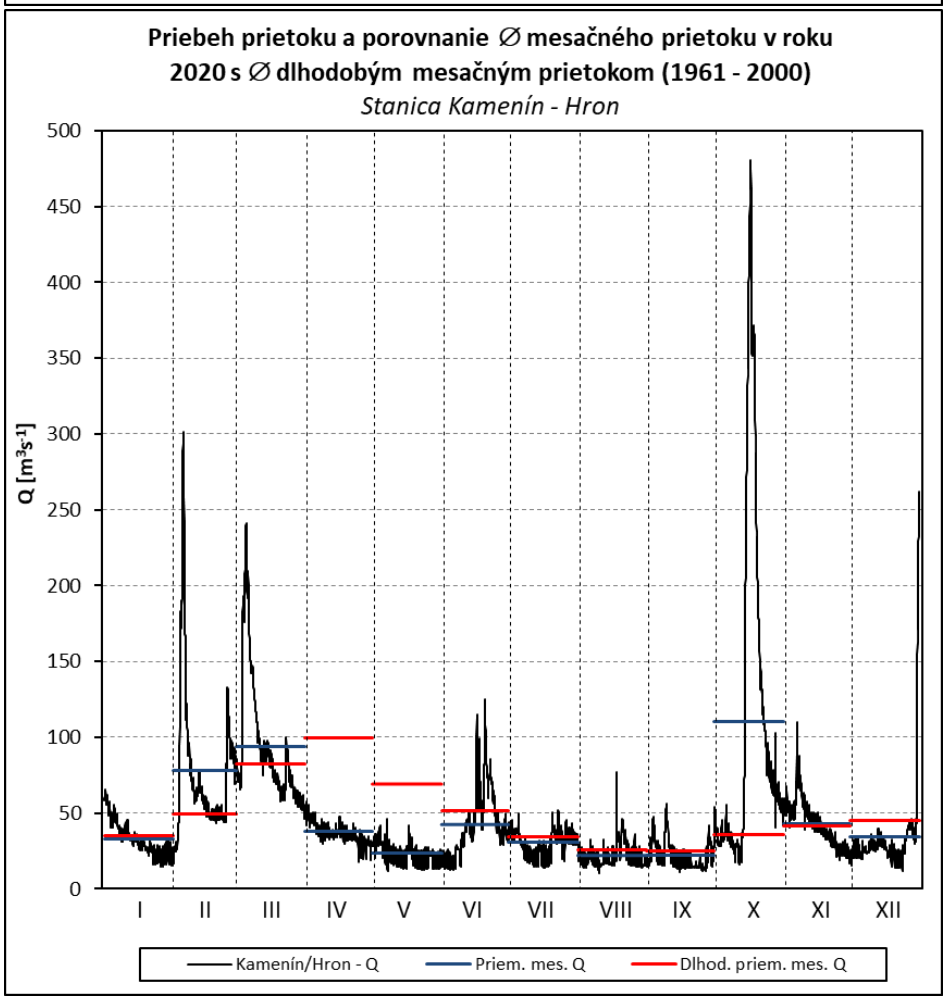

Povodie Ipľa

Obr. 40 Priebeh vodného stavu a prietoku v stanici Holiša – Ipeľ

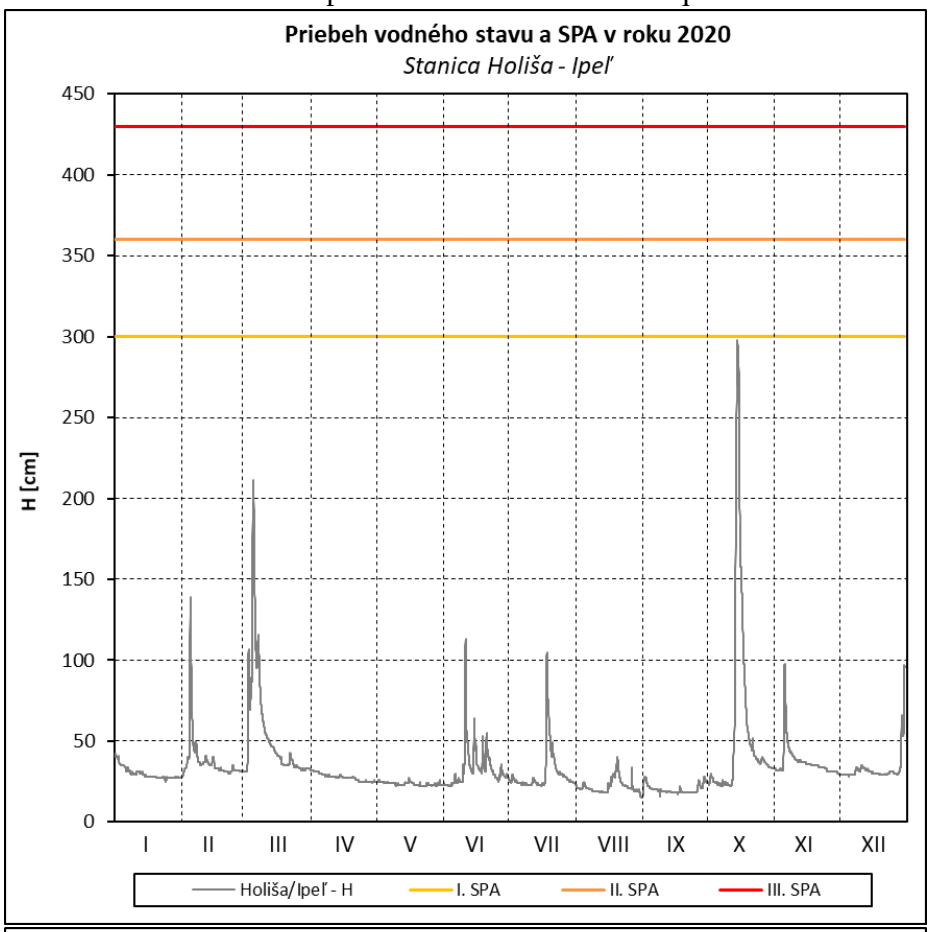

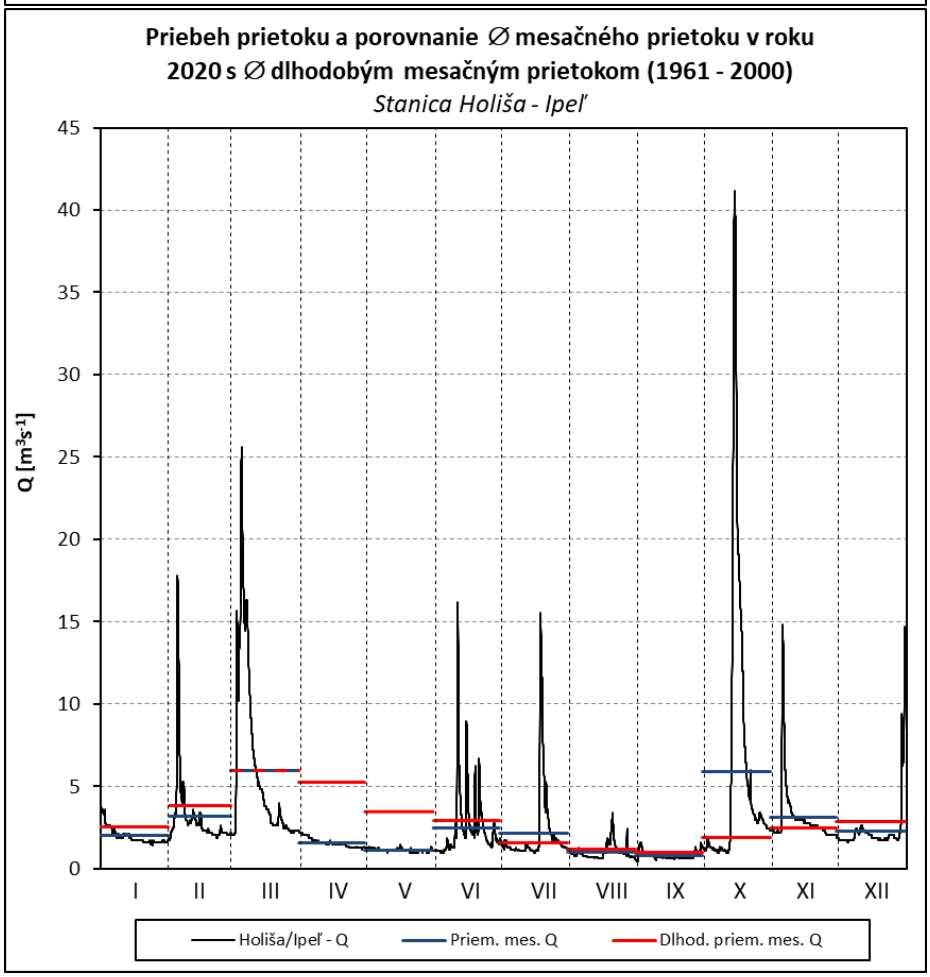

Obr. 41 Priebeh vodného stavu a prietoku v stanici Slovenské Ďarmoty – Ipeľ

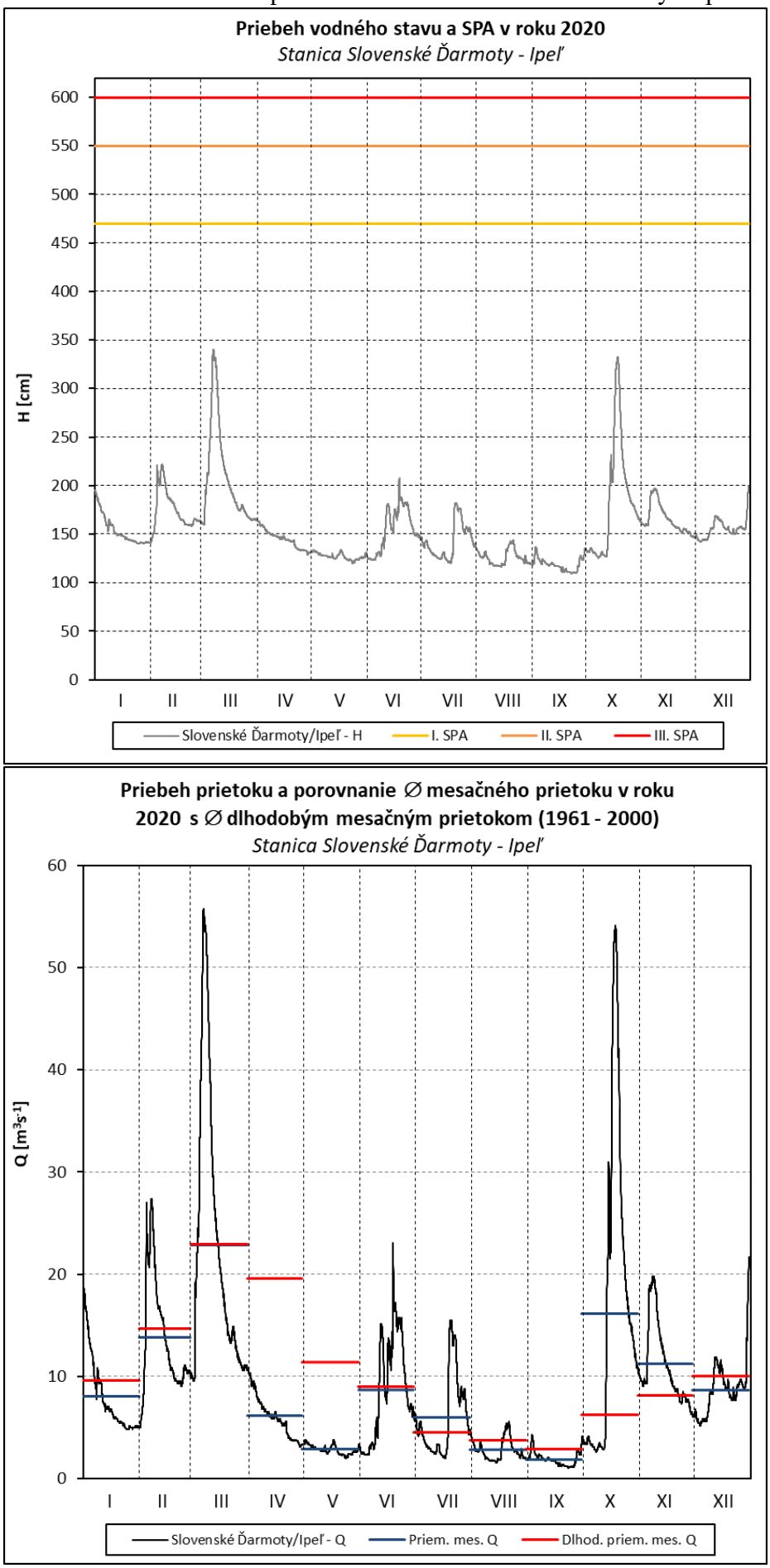

Obr. 42 Priebeh vodného stavu a prietoku v stanici Salka – Ipeľ

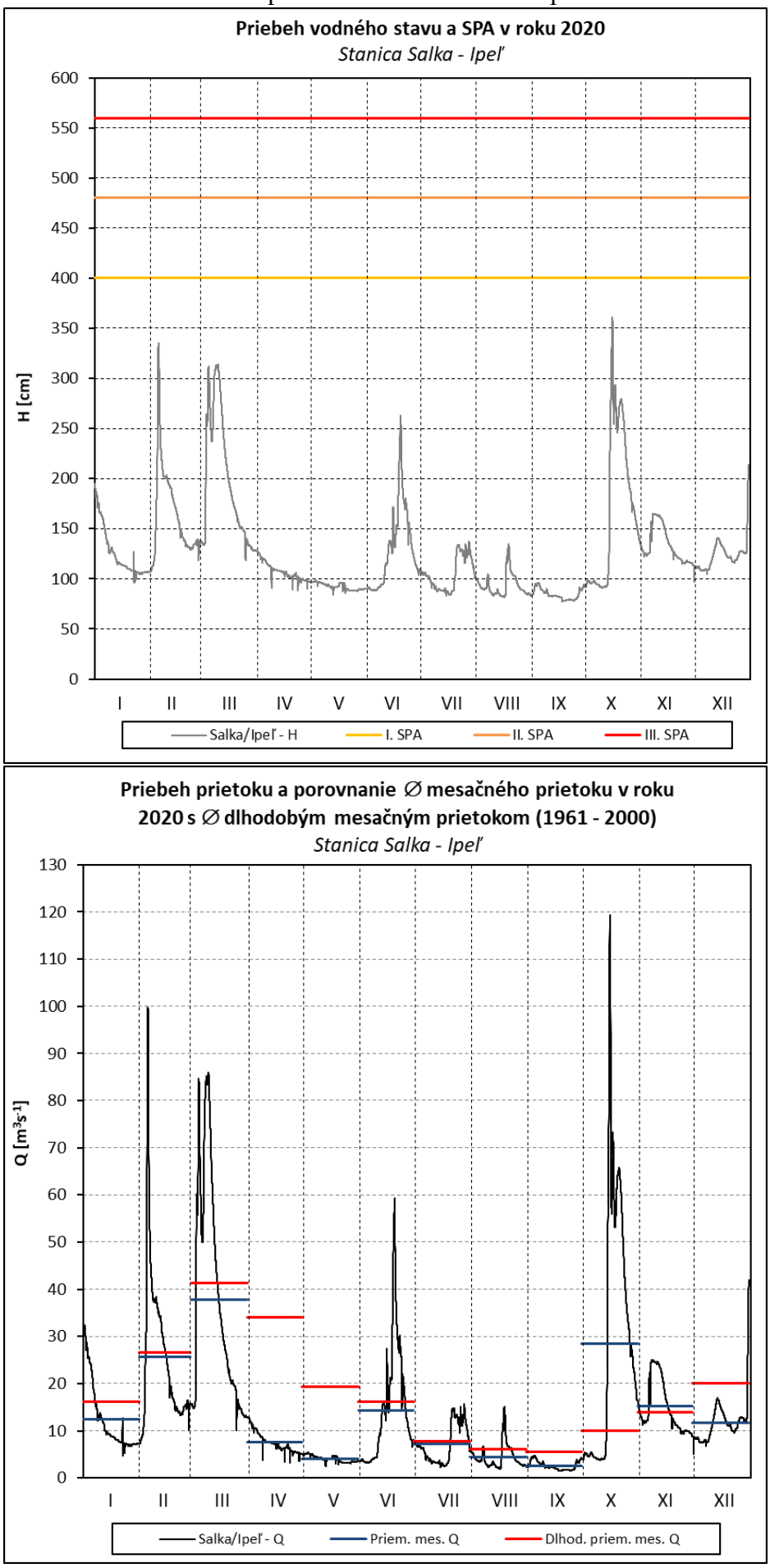

Povodie Slanej

Obr. 43 Priebeh vodného stavu a prietoku v stanici Rožňava – Slaná

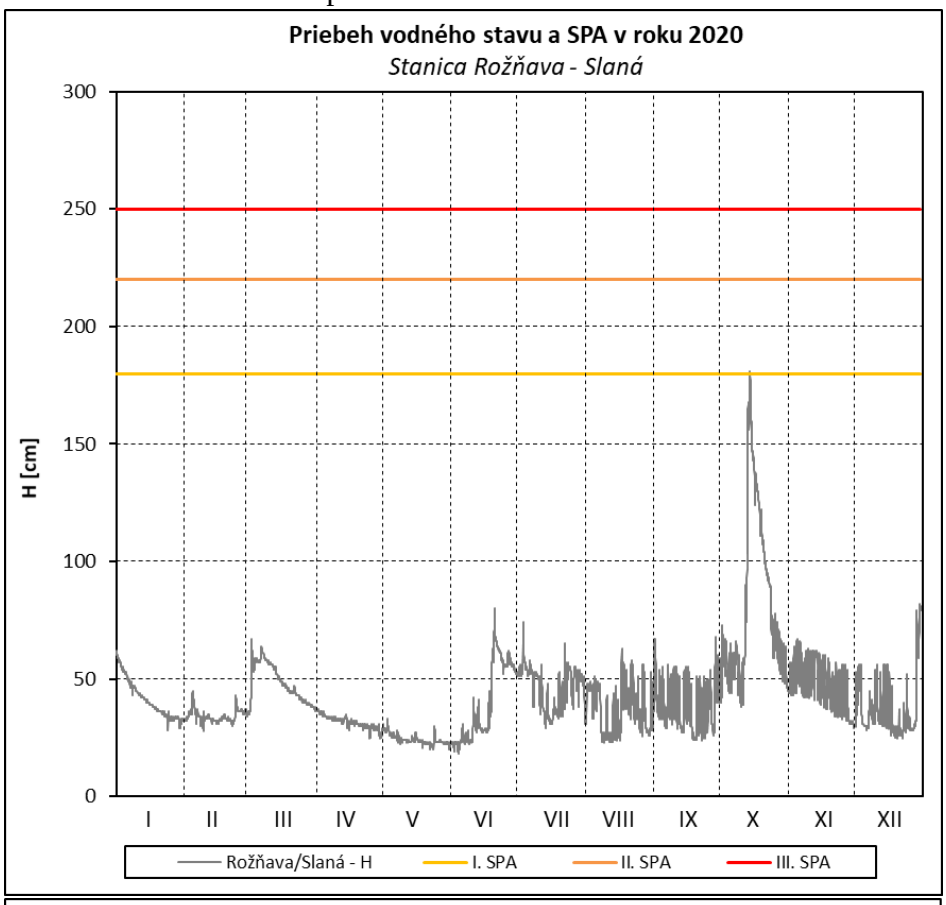

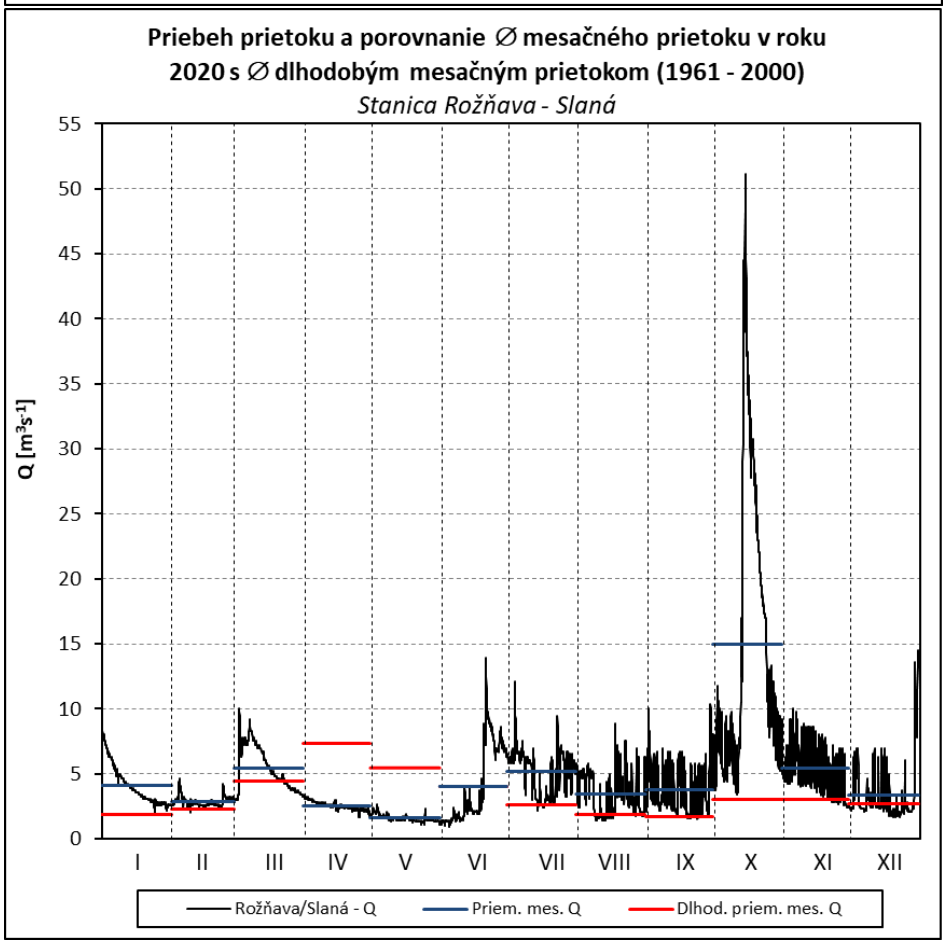

Obr. 44 Priebeh vodného stavu a prietoku v stanici Štítnik – Štítnik

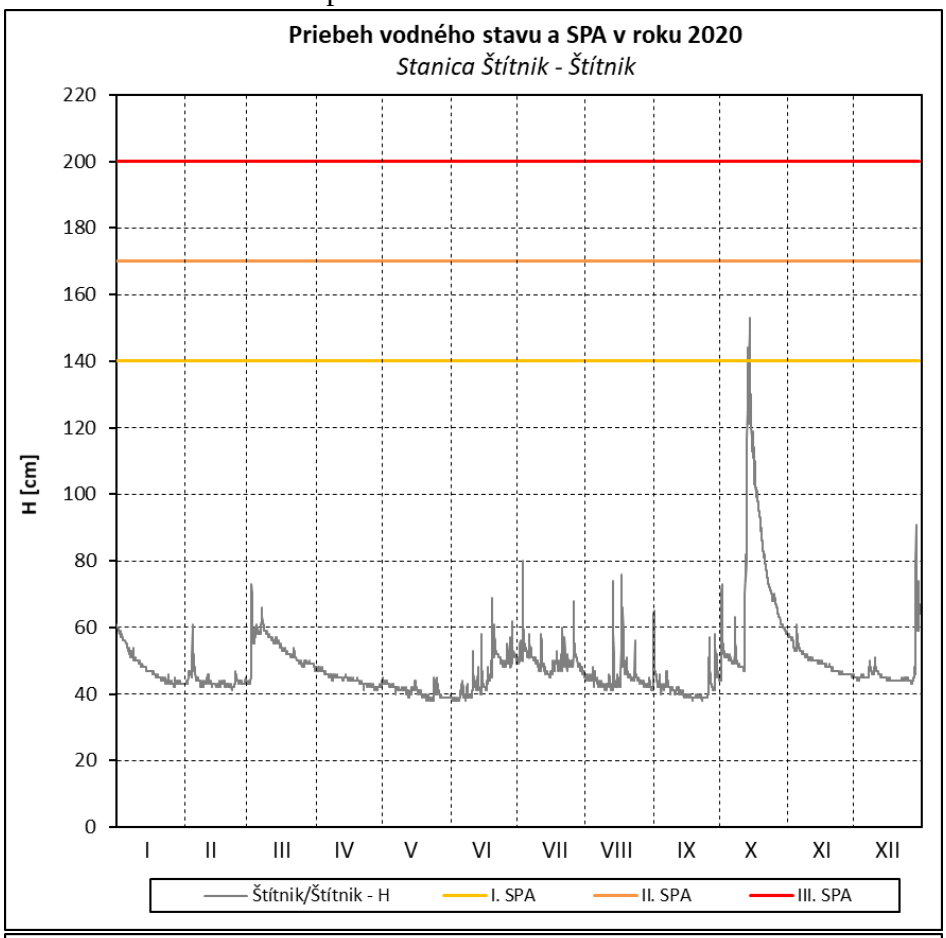

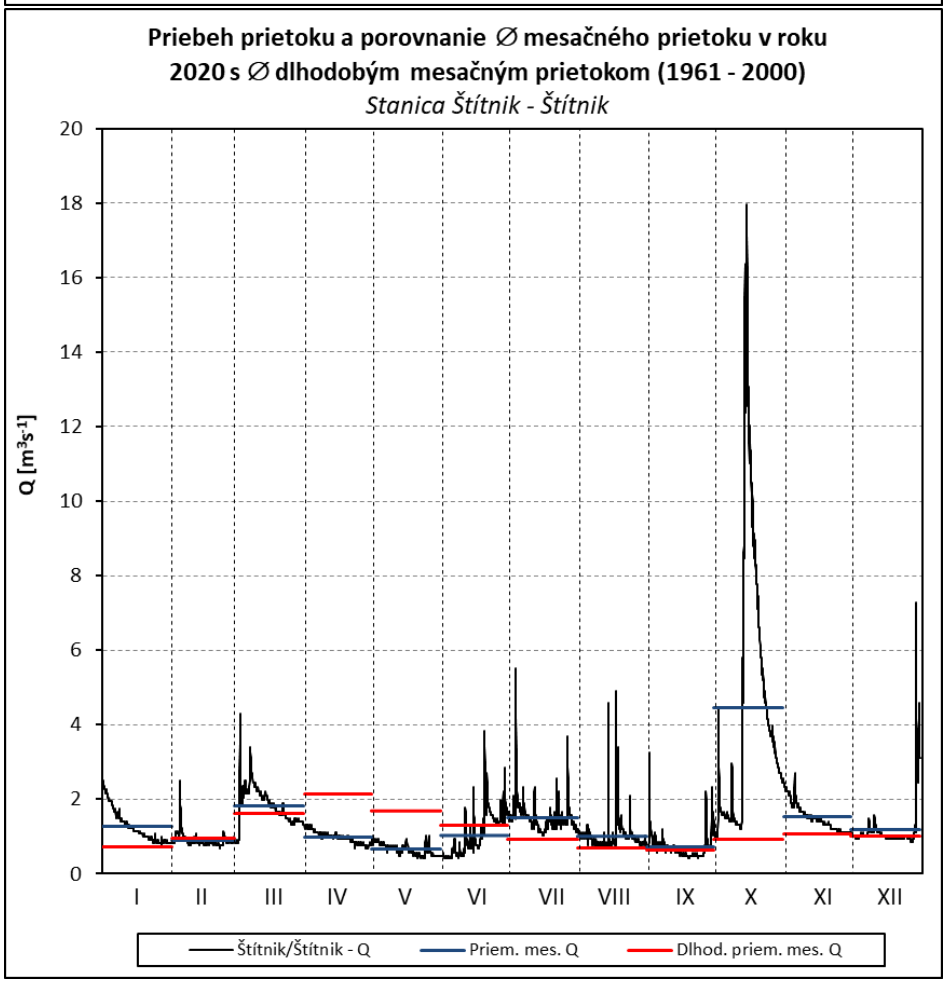

Obr. 45 Priebeh vodného stavu a prietoku v stanici Bretka – Slaná

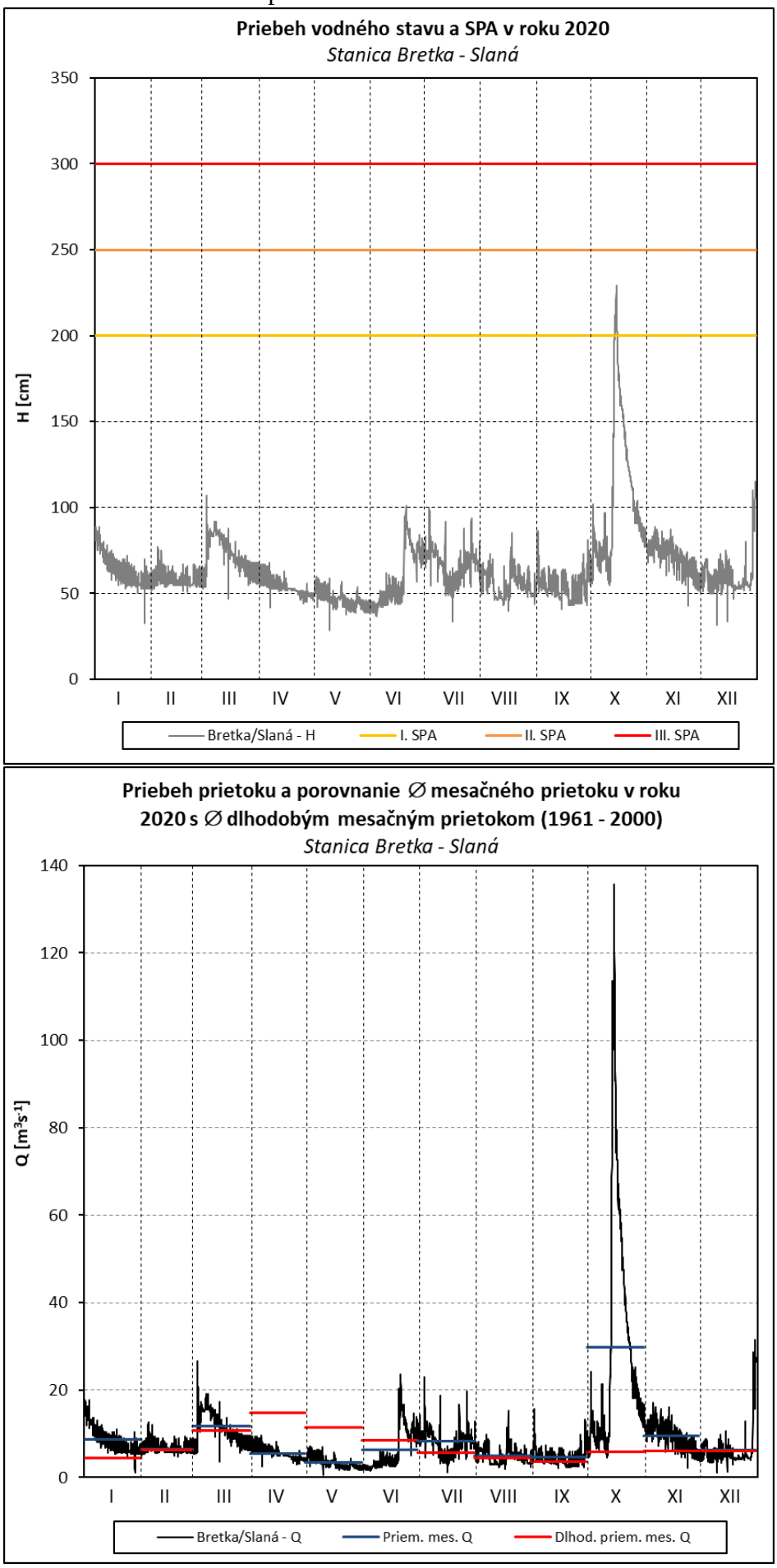

Obr. 46 Priebeh vodného stavu a prietoku v stanici Lenartovce – Slaná

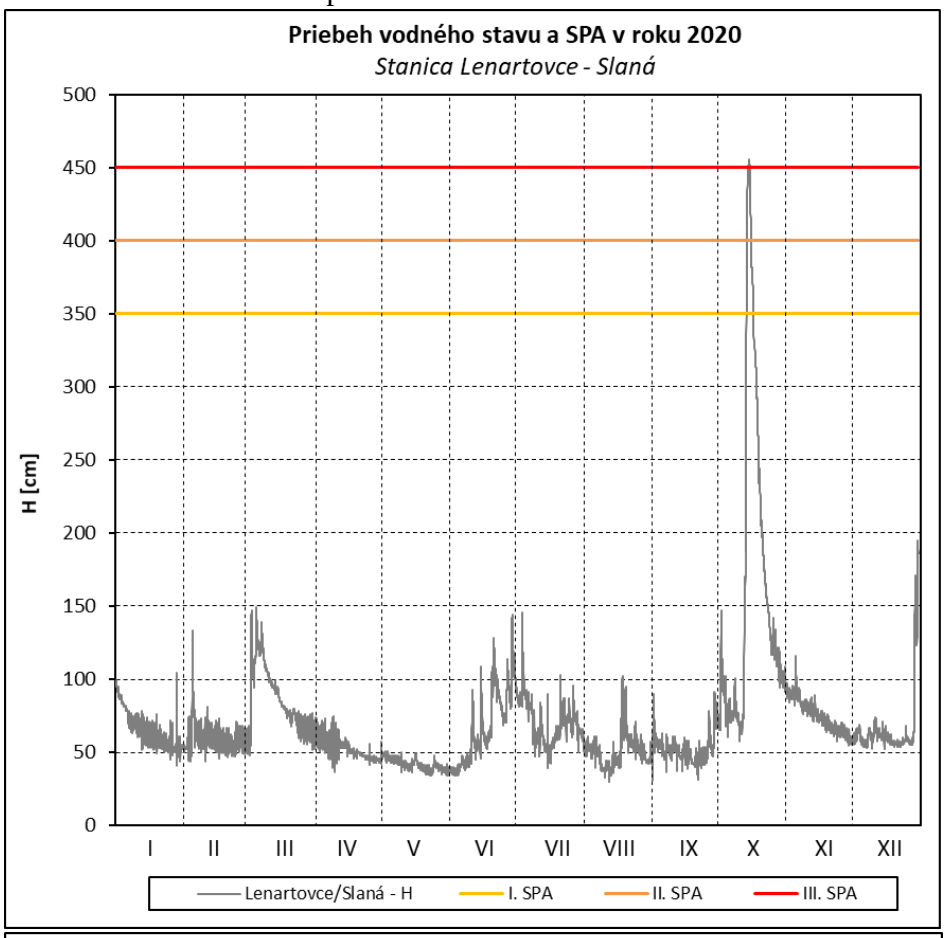

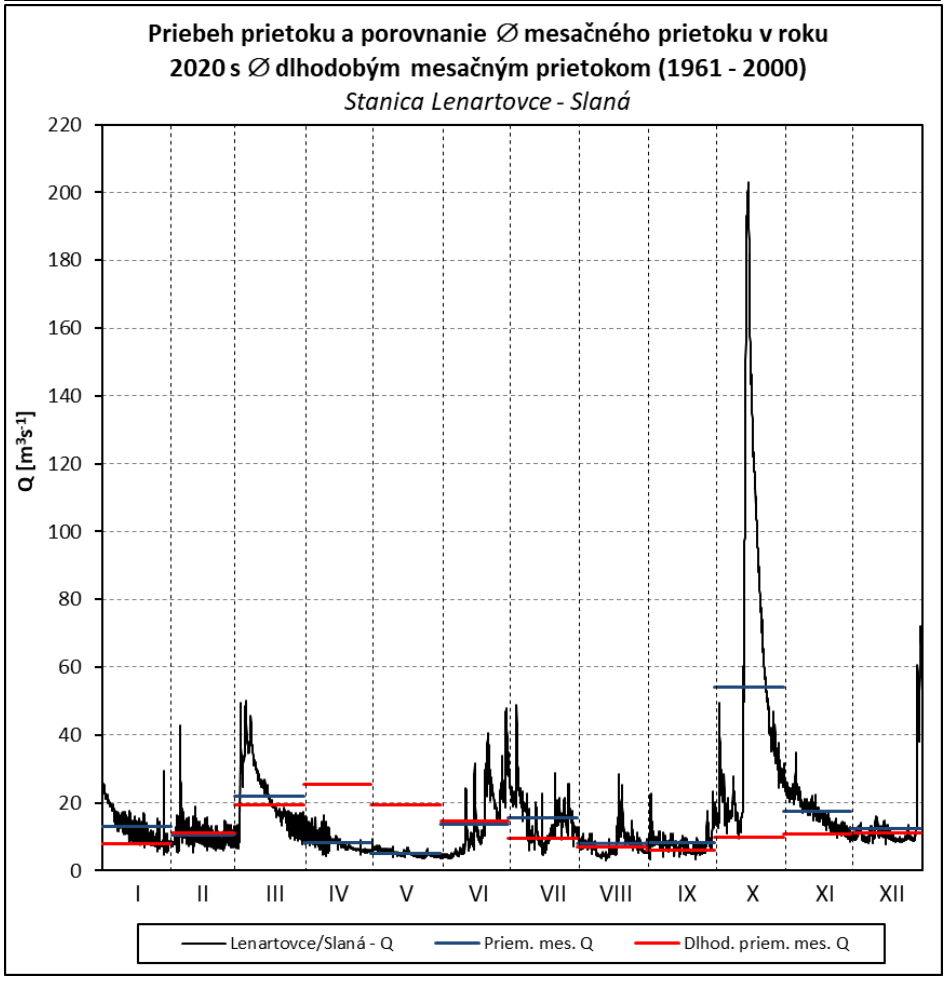

Obr. 47 Priebeh vodného stavu a prietoku v stanici Hnúšťa - Likier – Rimava

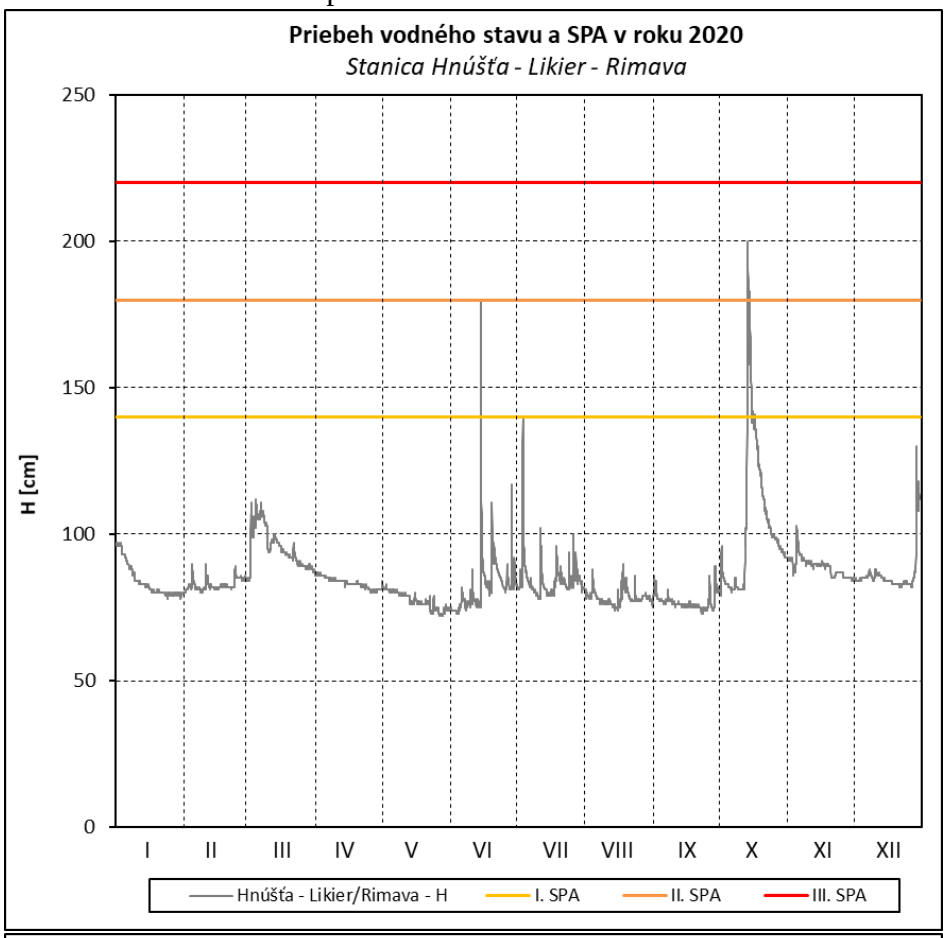

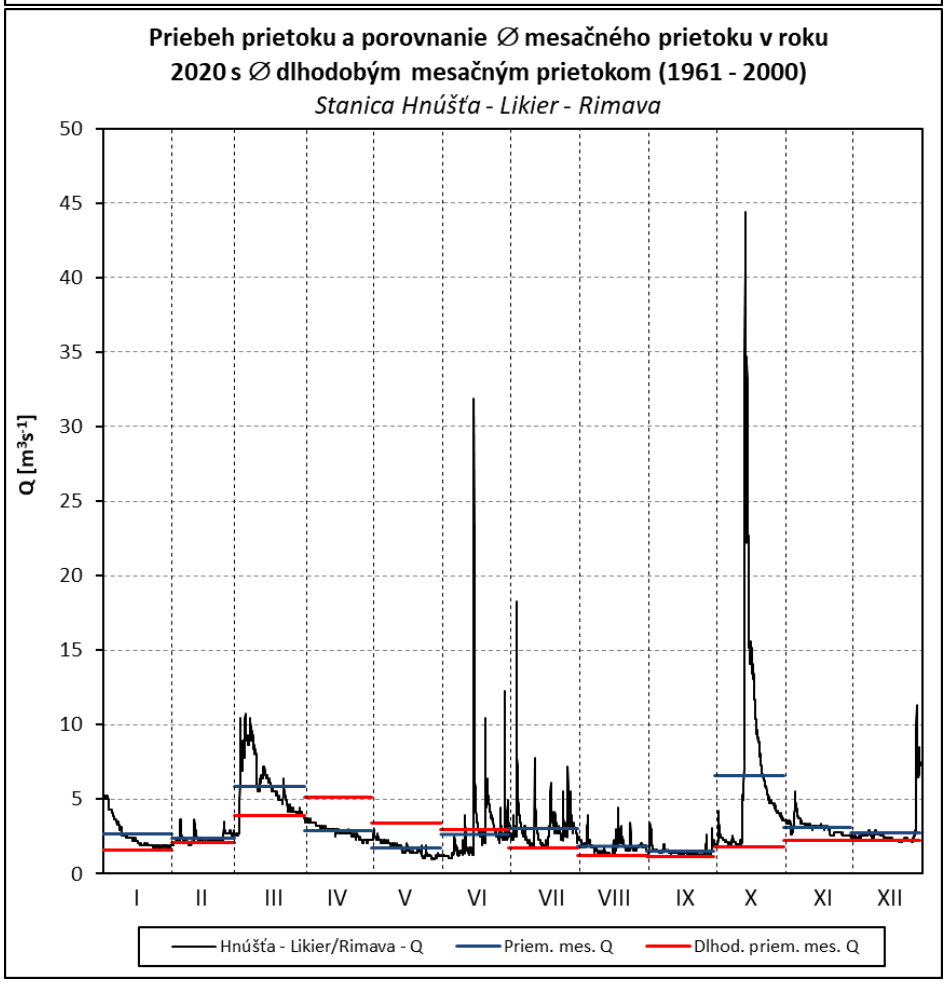

Obr. 48 Priebeh vodného stavu a prietoku v stanici Rimavská Sobota – Rimava

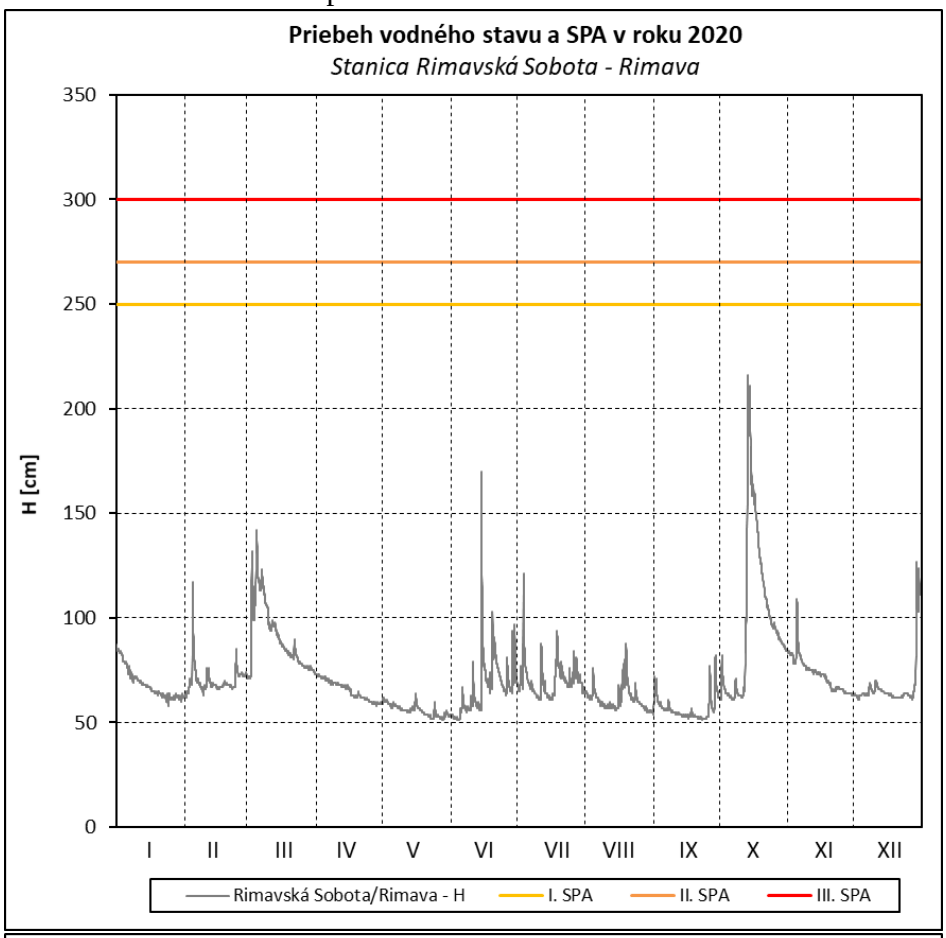

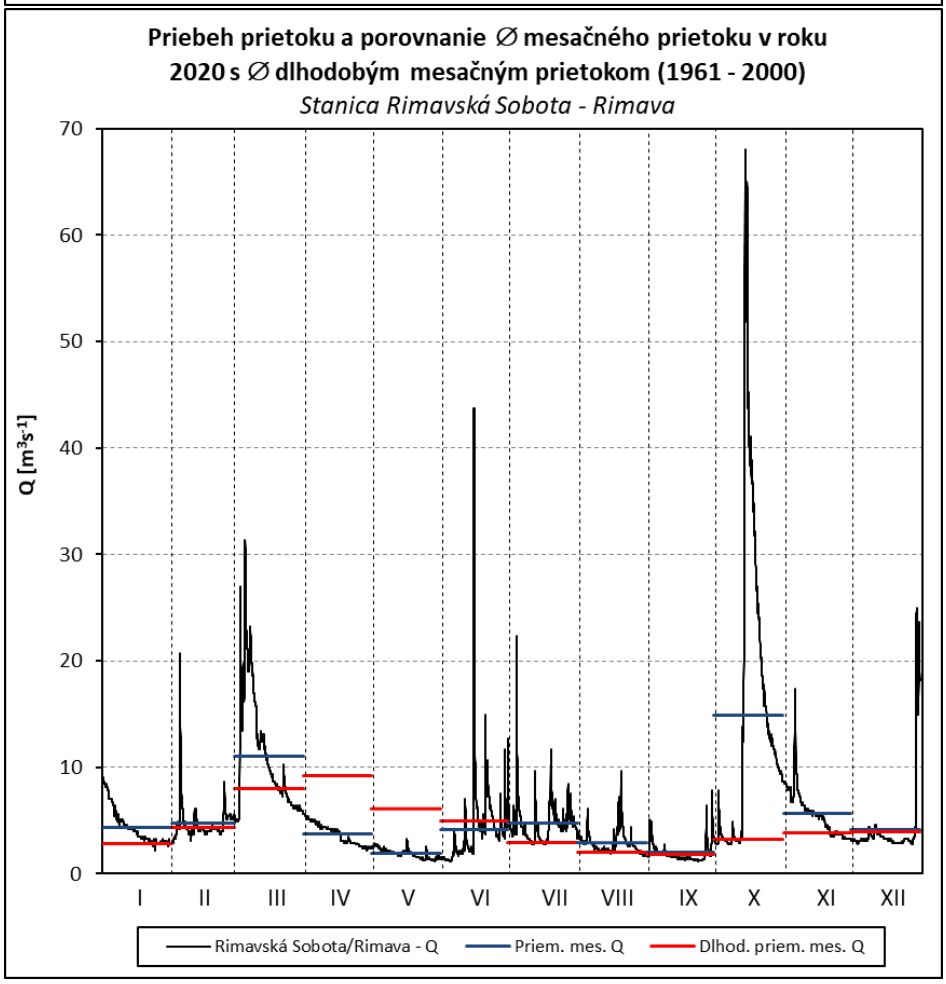

Obr. 49 Priebeh vodného stavu a prietoku v stanici Vlkyňa – Rimava

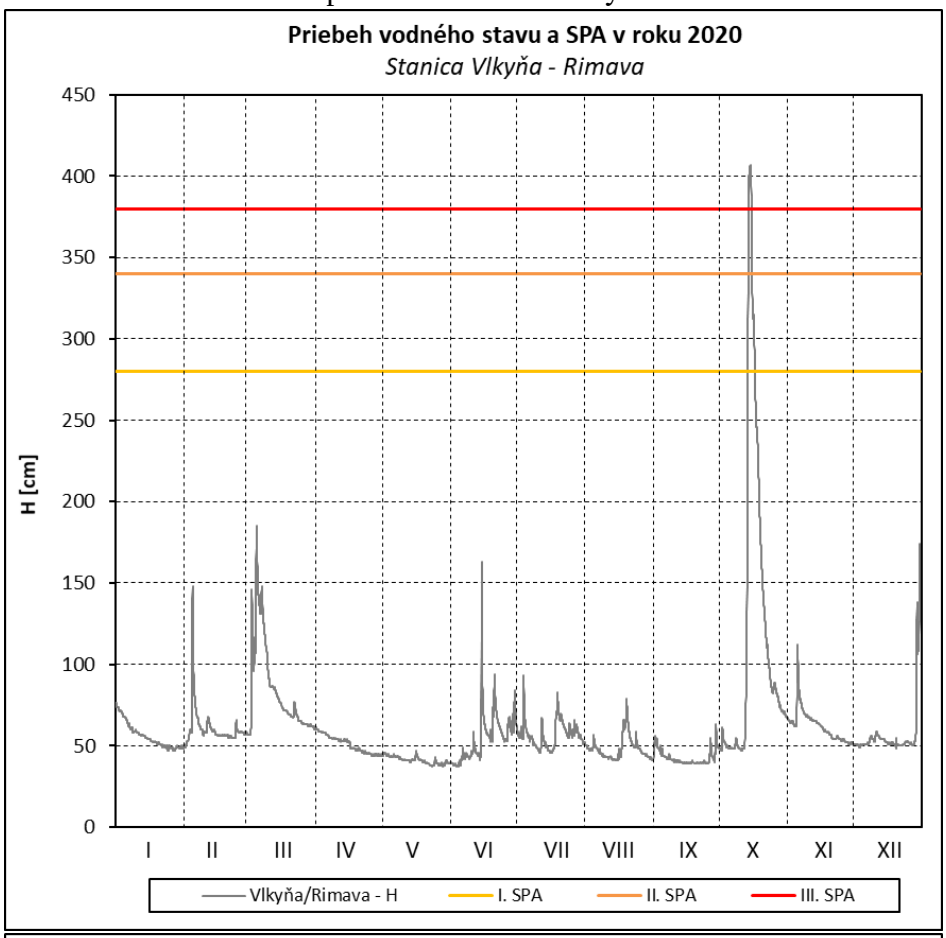

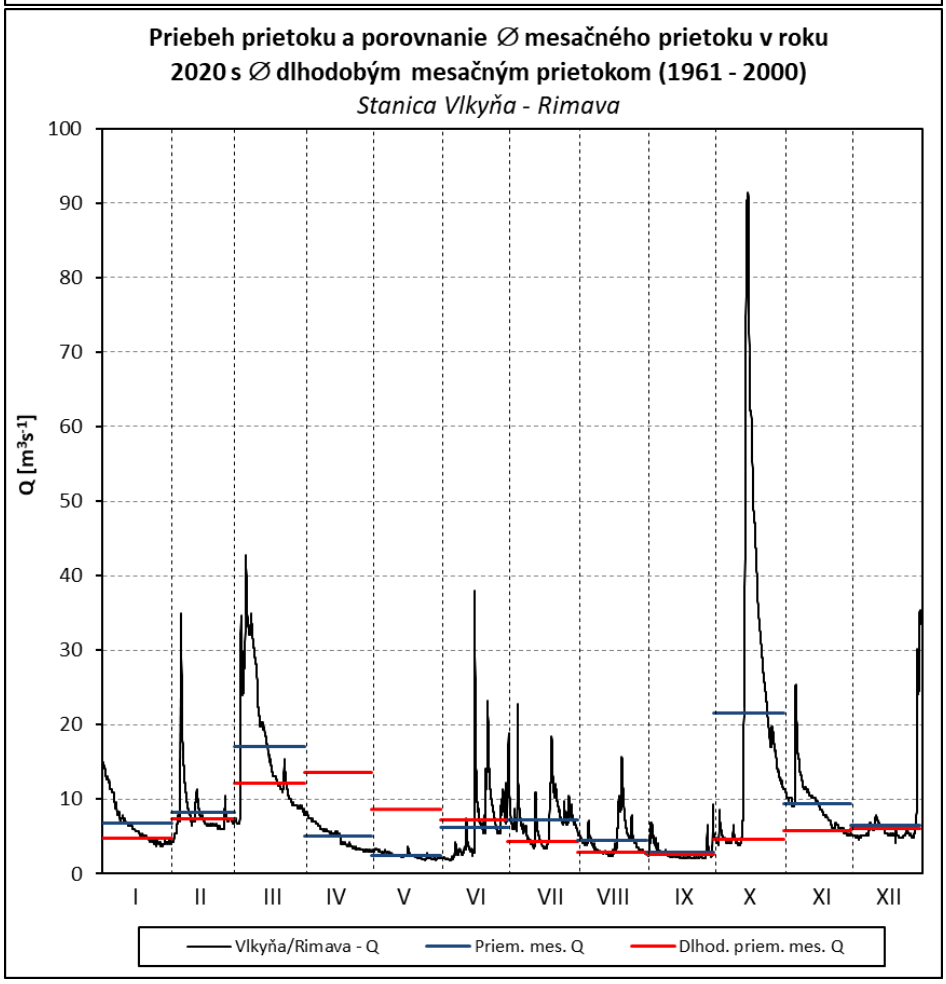

Povodie Bodvy

Obr. 50 Priebeh vodného stavu a prietoku v stanici Moldava nad Bodvou - Bodva

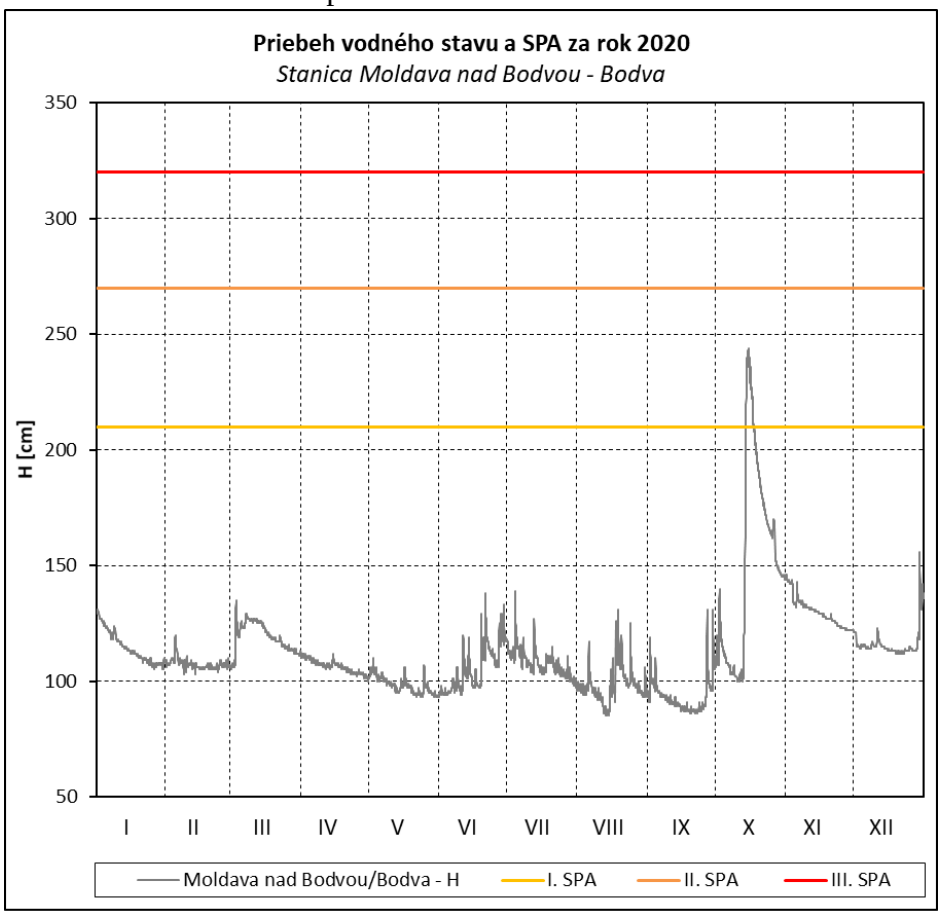

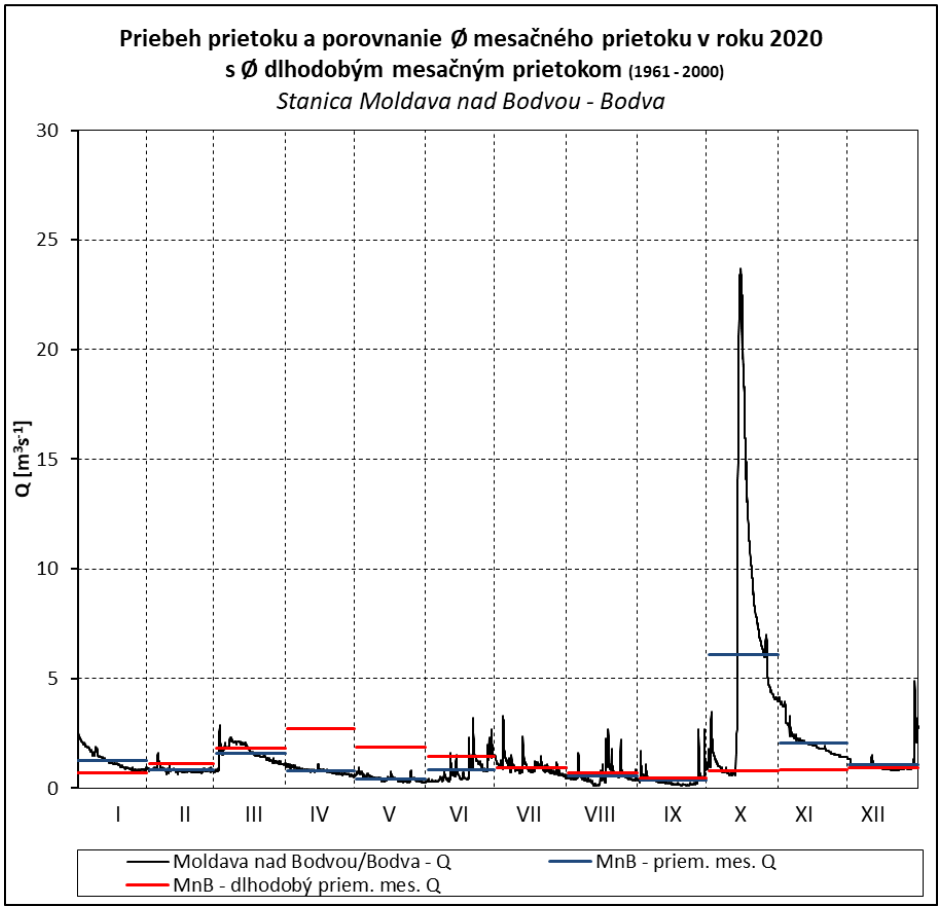

Obr. 51 Priebeh vodného stavu a prietoku v stanici Turňa nad Bodvou – Bodva

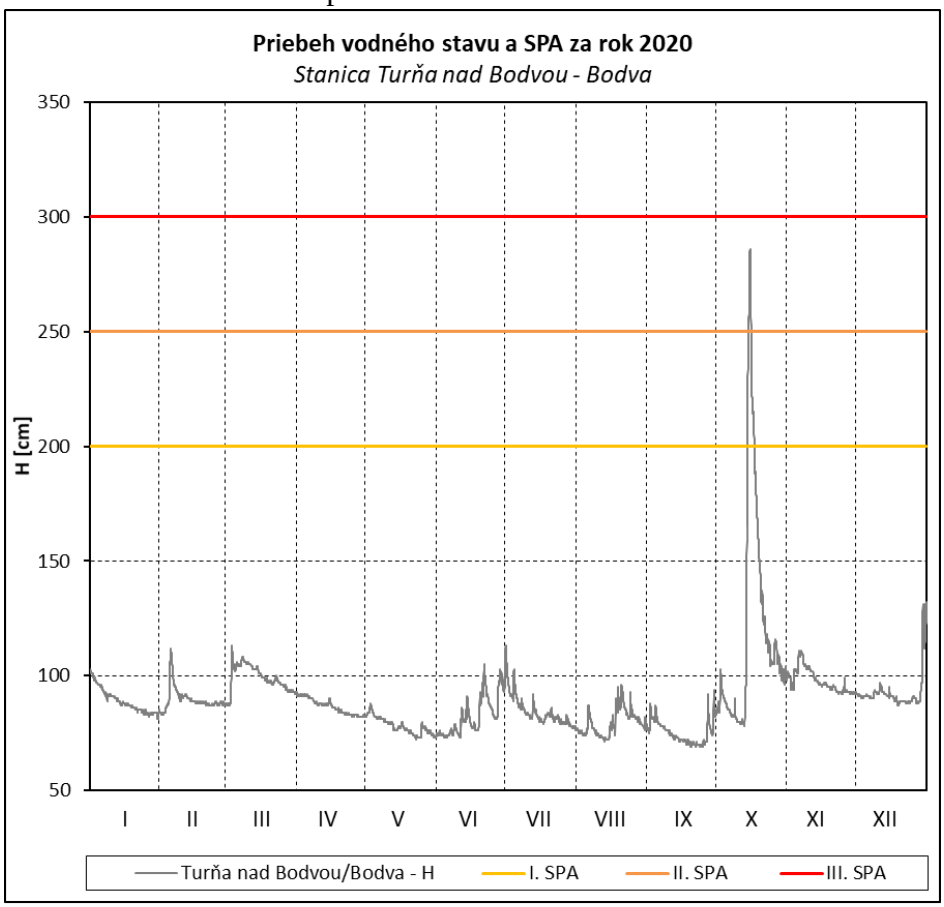

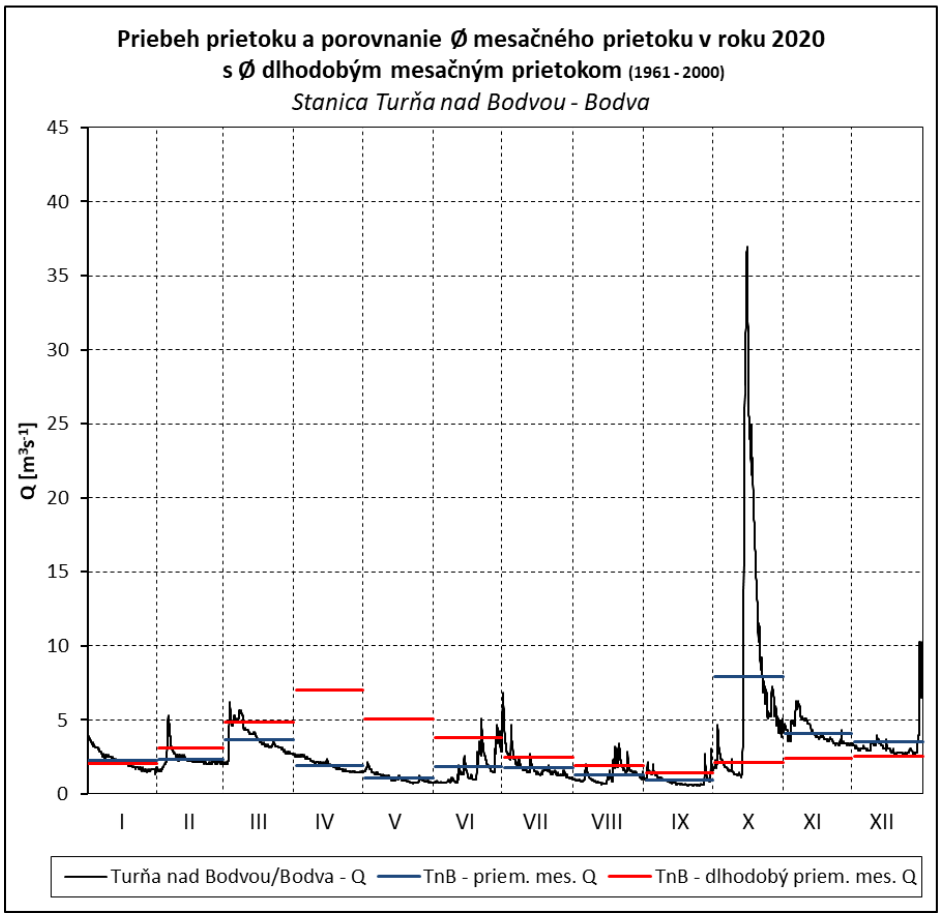

Povodie Hornádu

Obr. 52 Priebeh vodného stavu a prietoku v stanici Spišská Nová Ves - Hornád

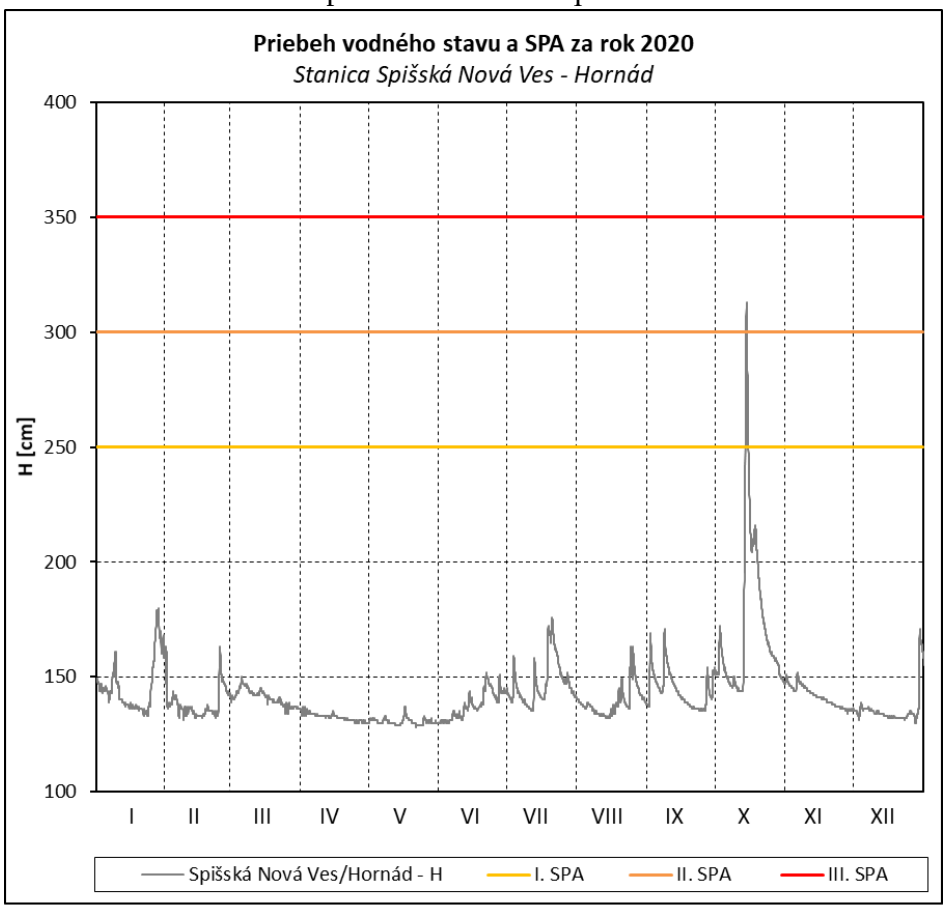

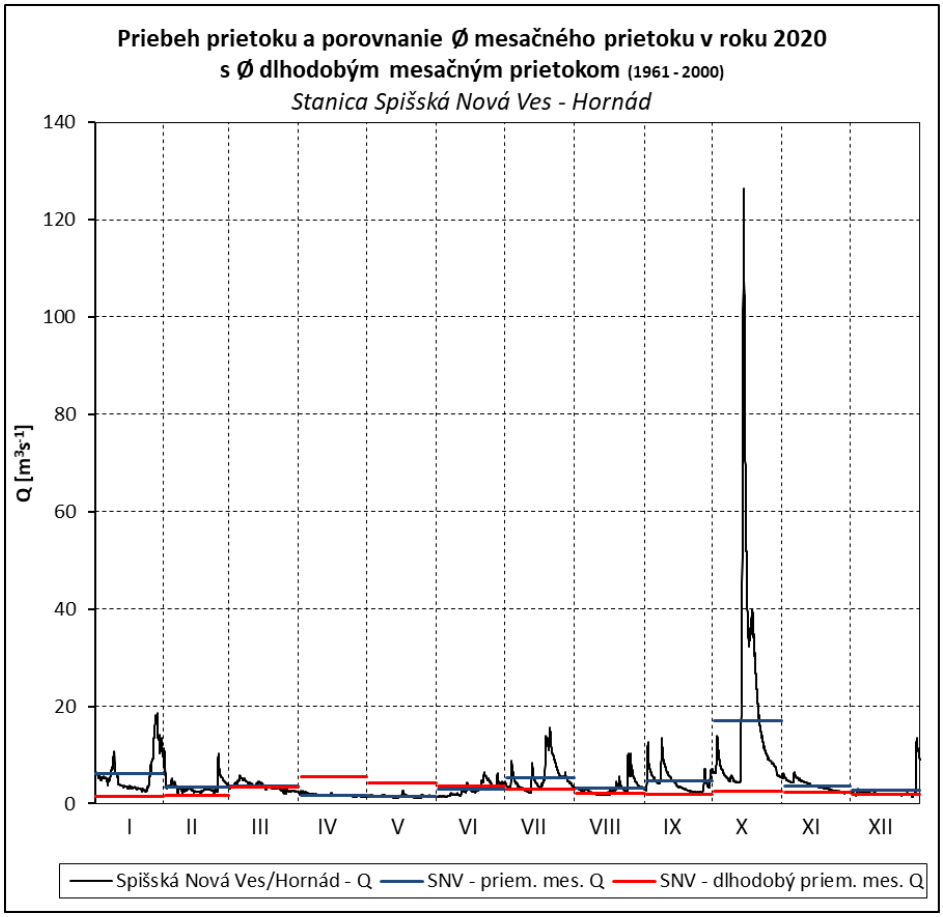

Obr. 53 Priebeh vodného stavu a prietoku v stanici Spišské Vlachy - Hornád

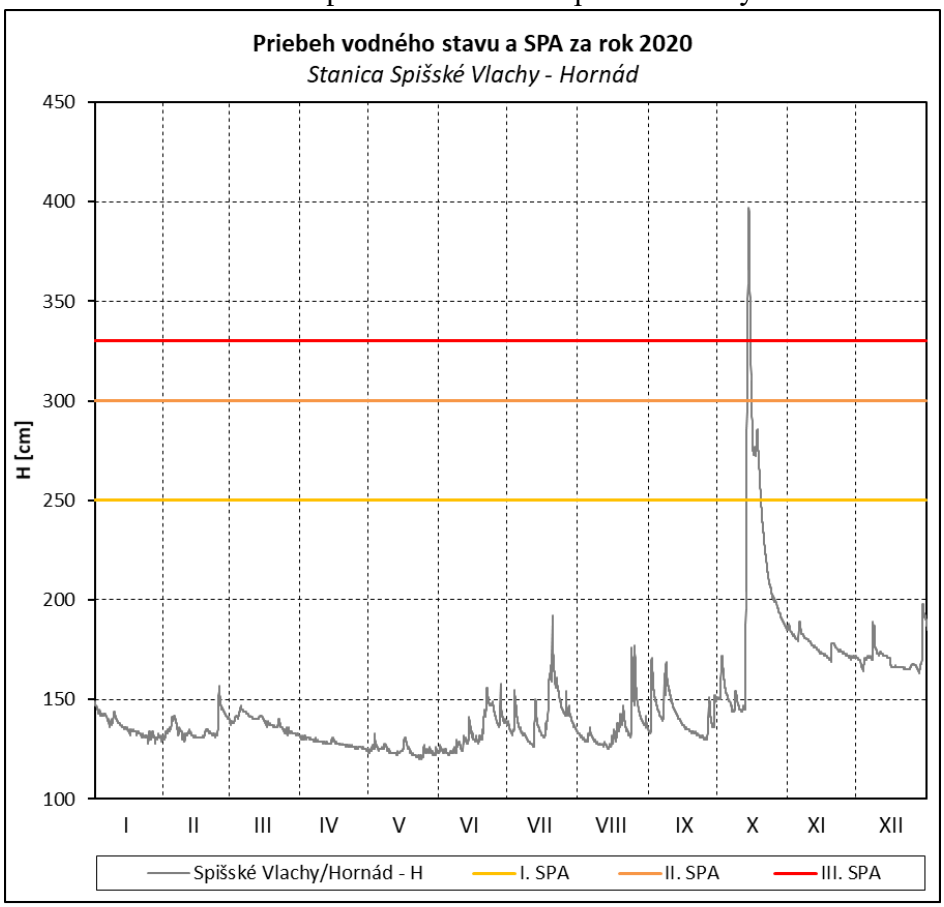

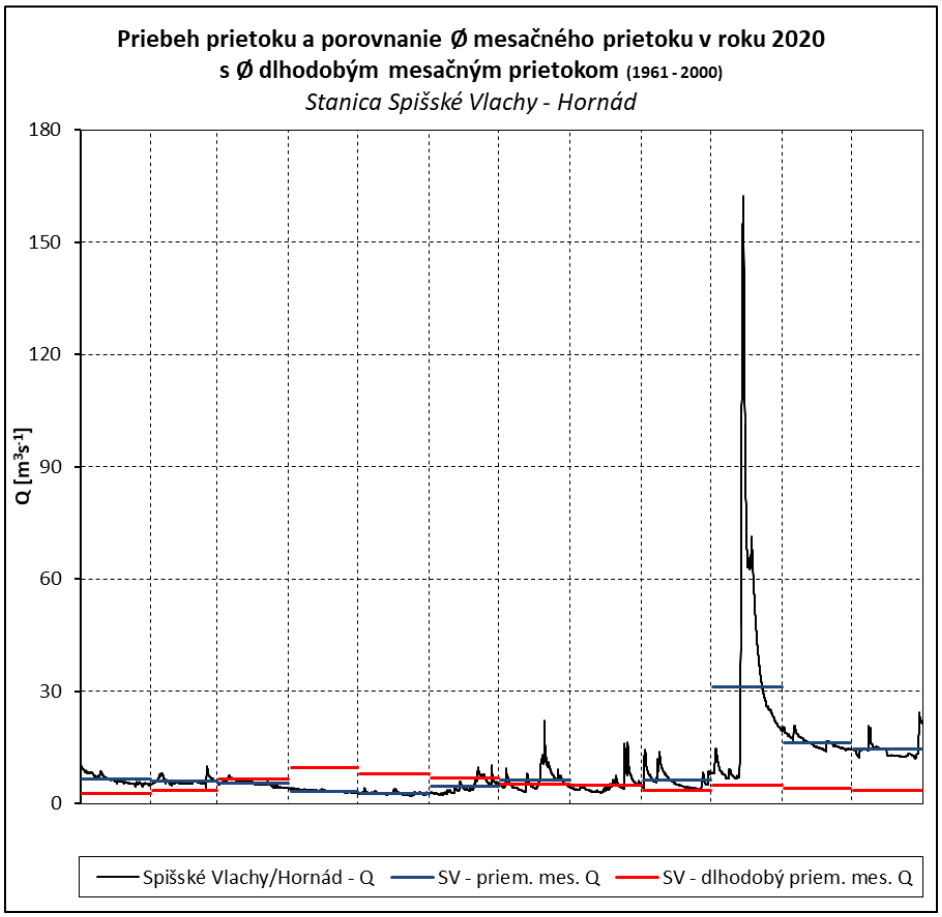

Obr. 54 Priebeh vodného stavu a prietoku v stanici Švedlár - Hnilec

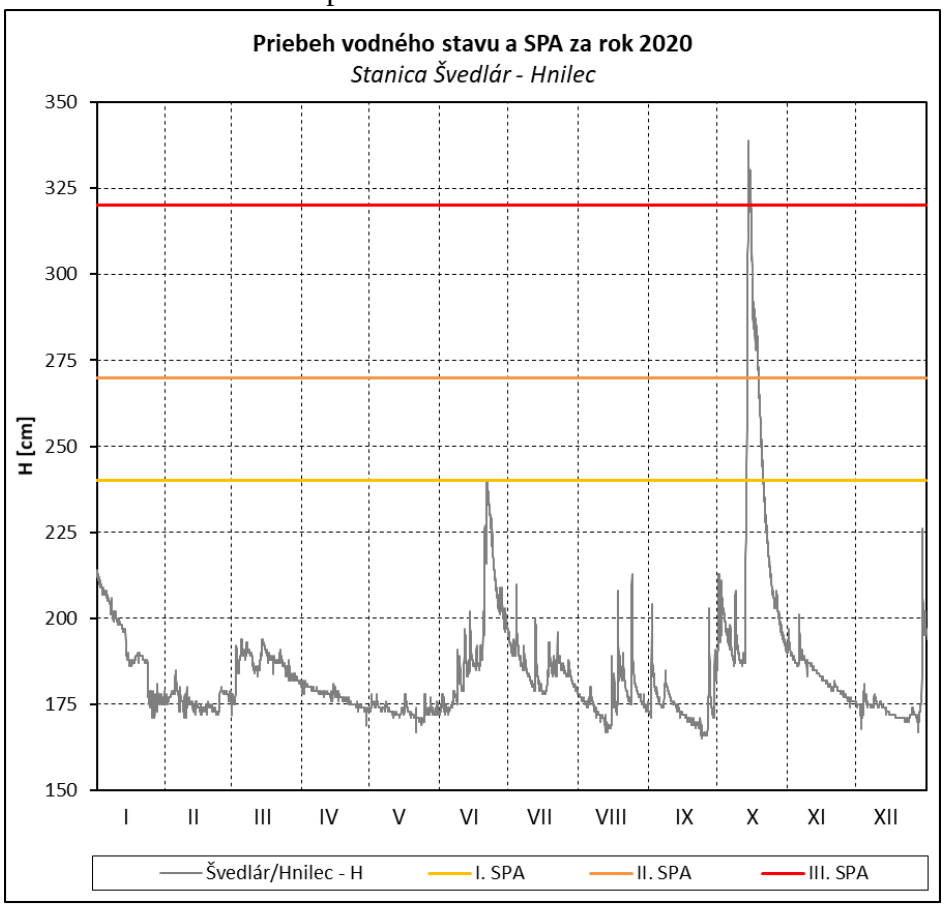

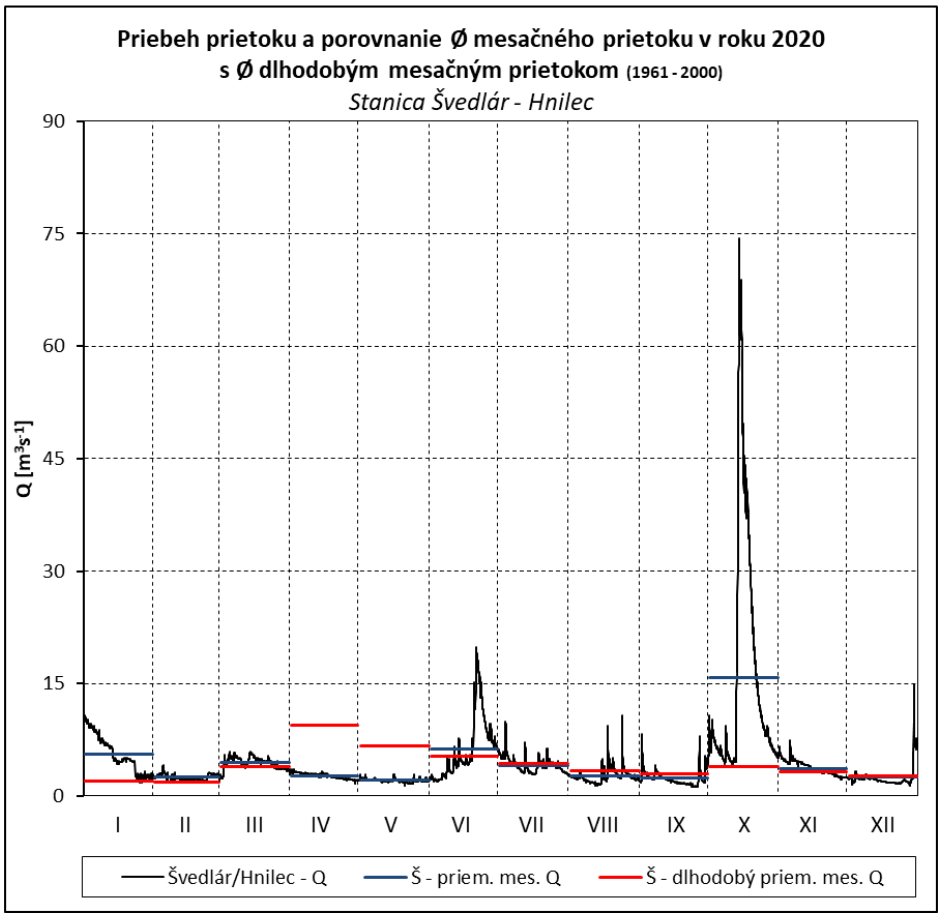

Obr. 55 Priebeh vodného stavu a prietoku v stanici Jaklovce - Hnilec

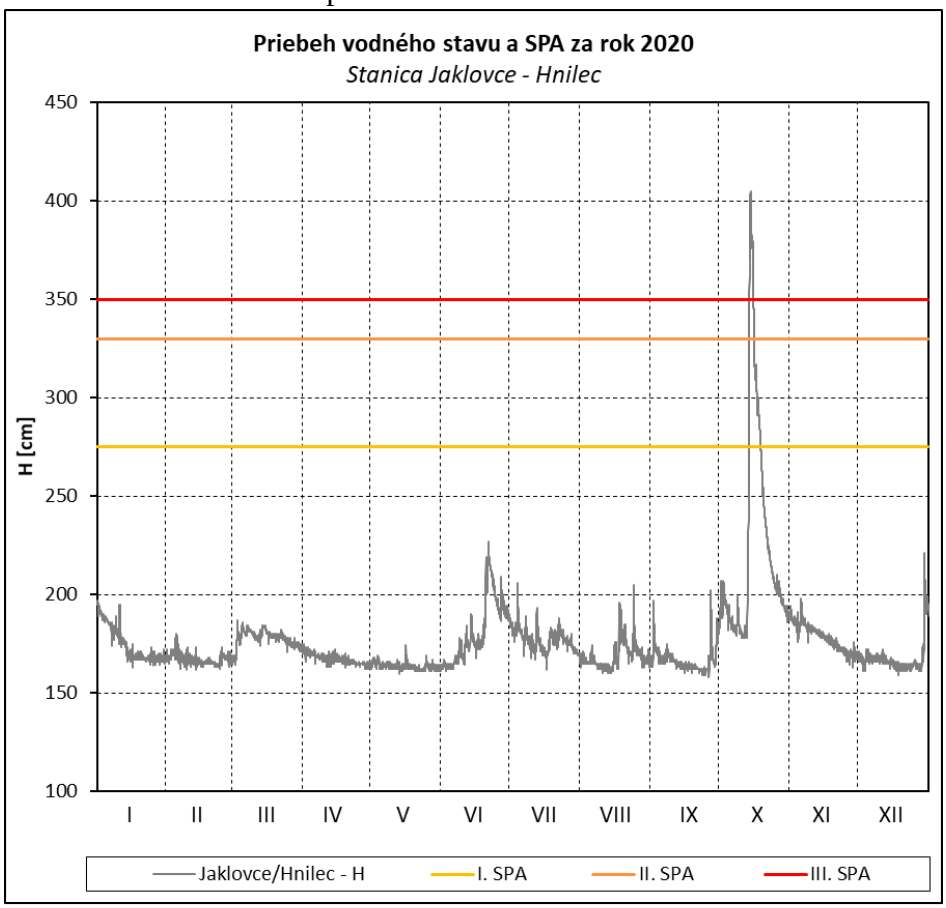

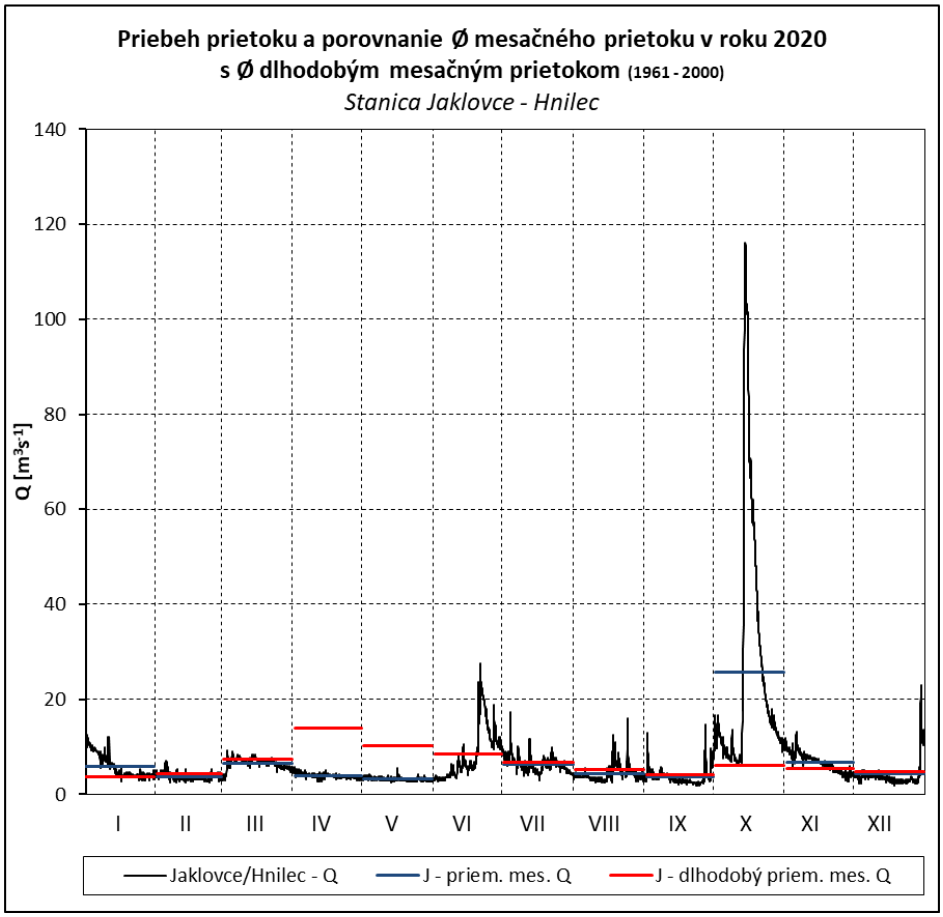

Obr. 56 Priebeh vodného stavu a prietoku v stanici Kysak - Hornád

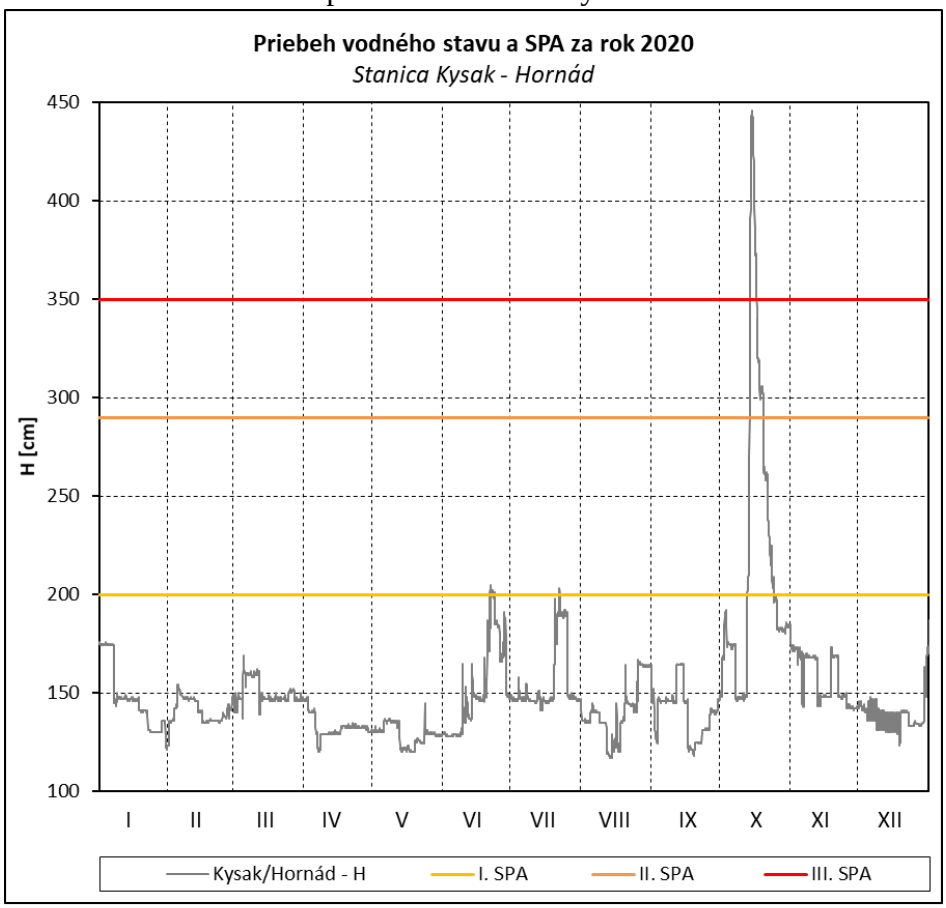

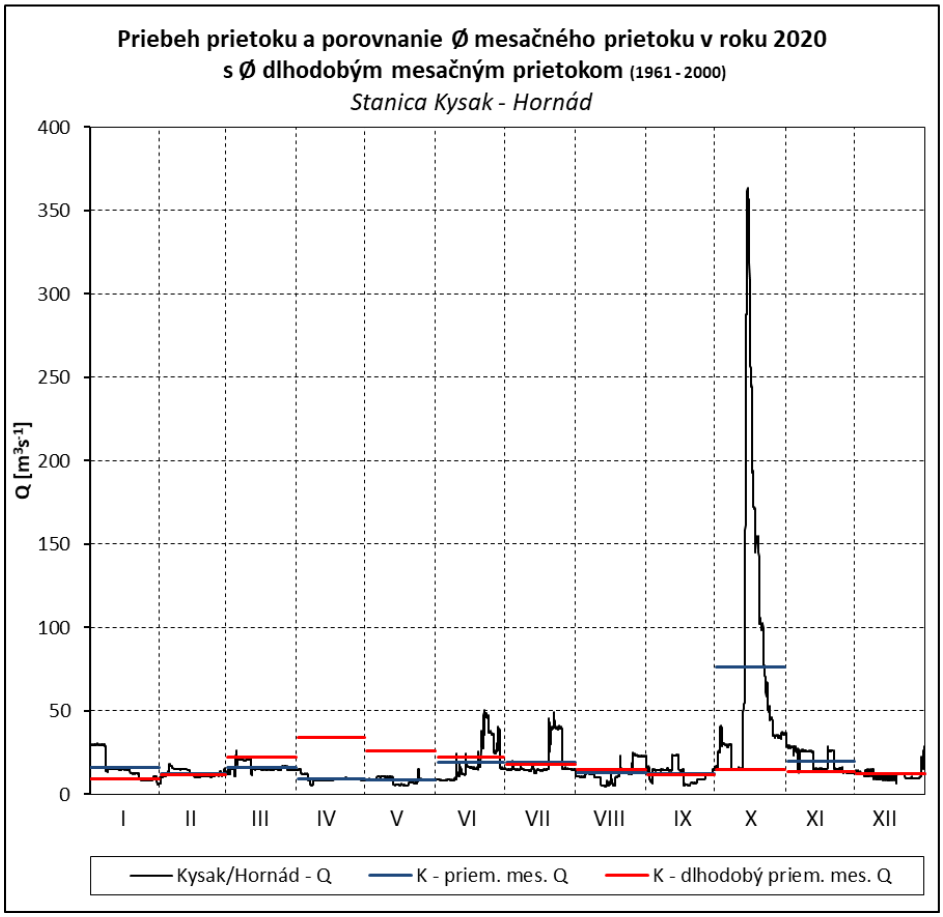

Obr. 57 Priebeh vodného stavu a prietoku v stanici Sabinov - Torysa

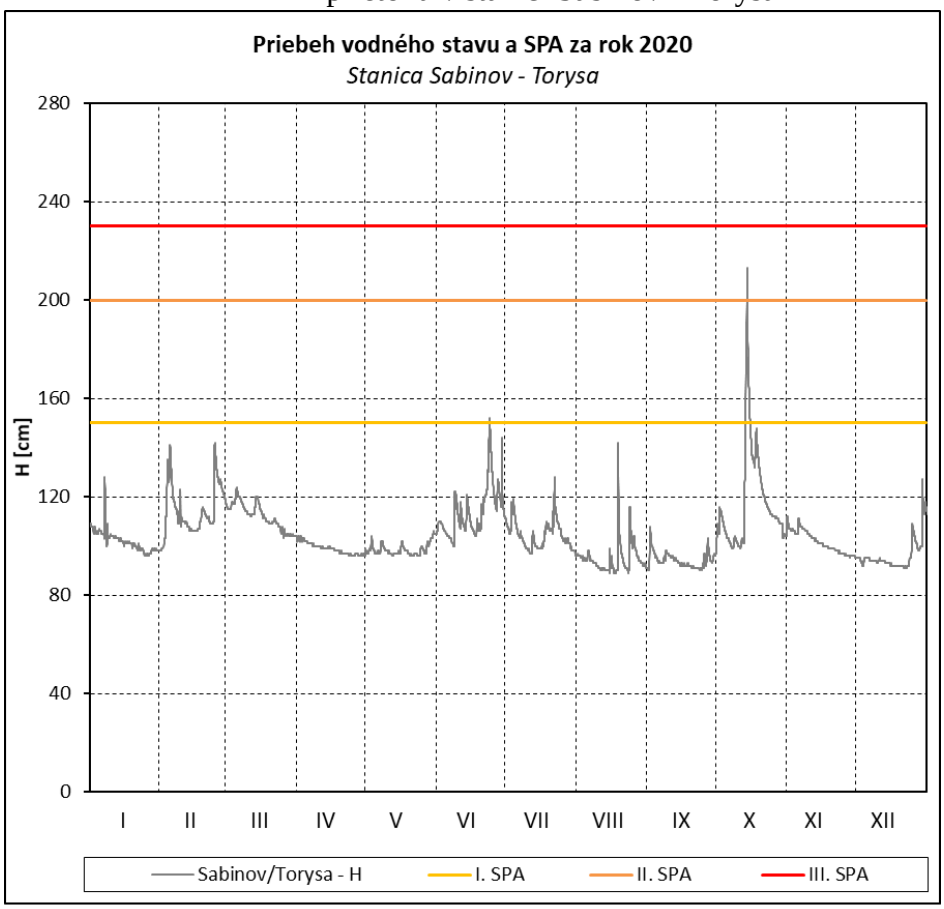

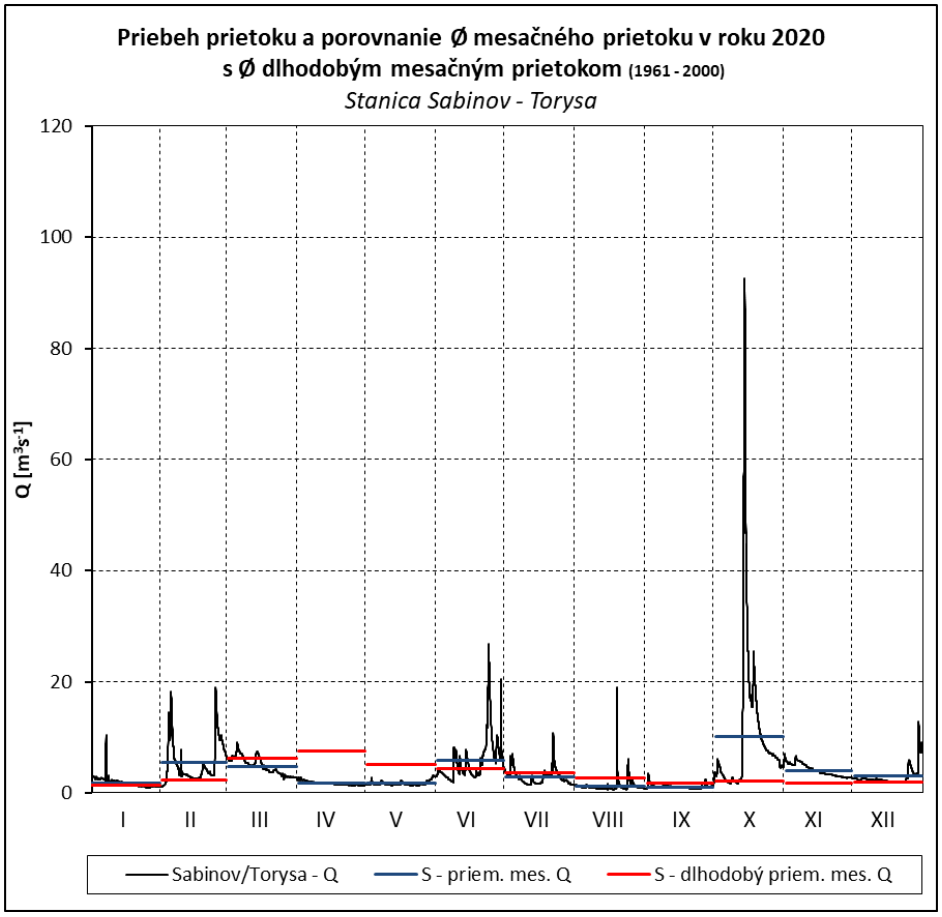

Obr. 58 Priebeh vodného stavu a prietoku v stanici Prešov - Torysa

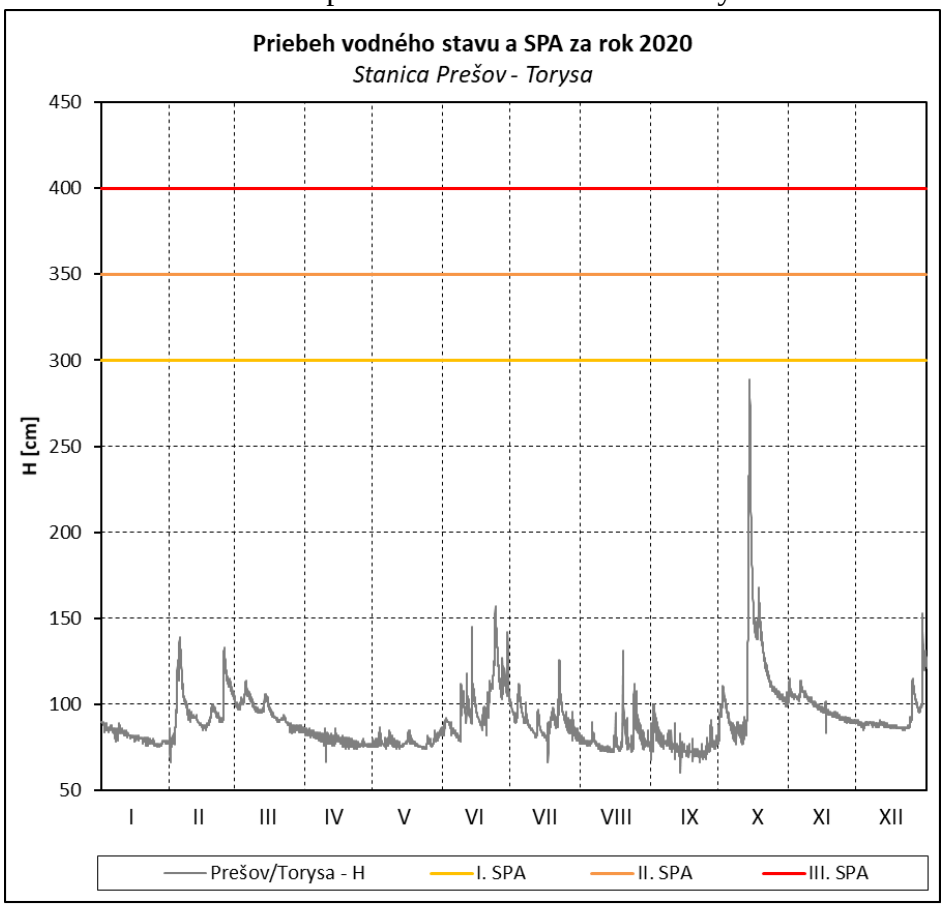

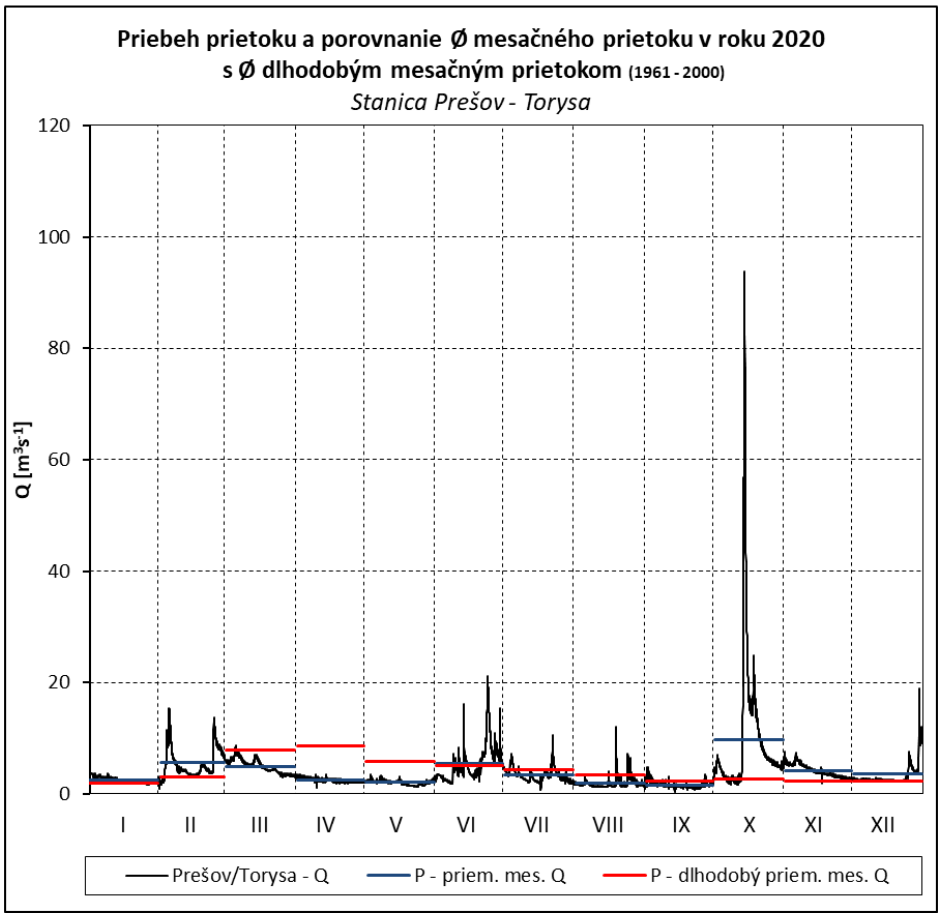

Obr. 59 Priebeh vodného stavu a prietoku v stanici Košické Olšany - Torysa

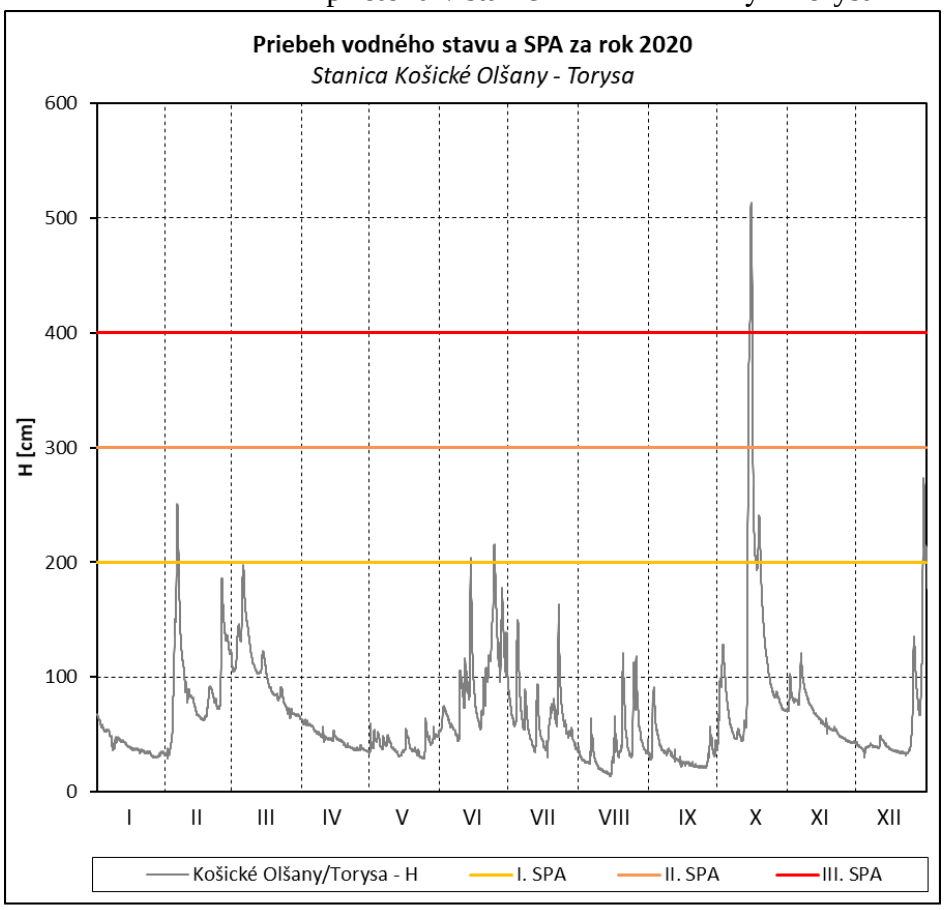

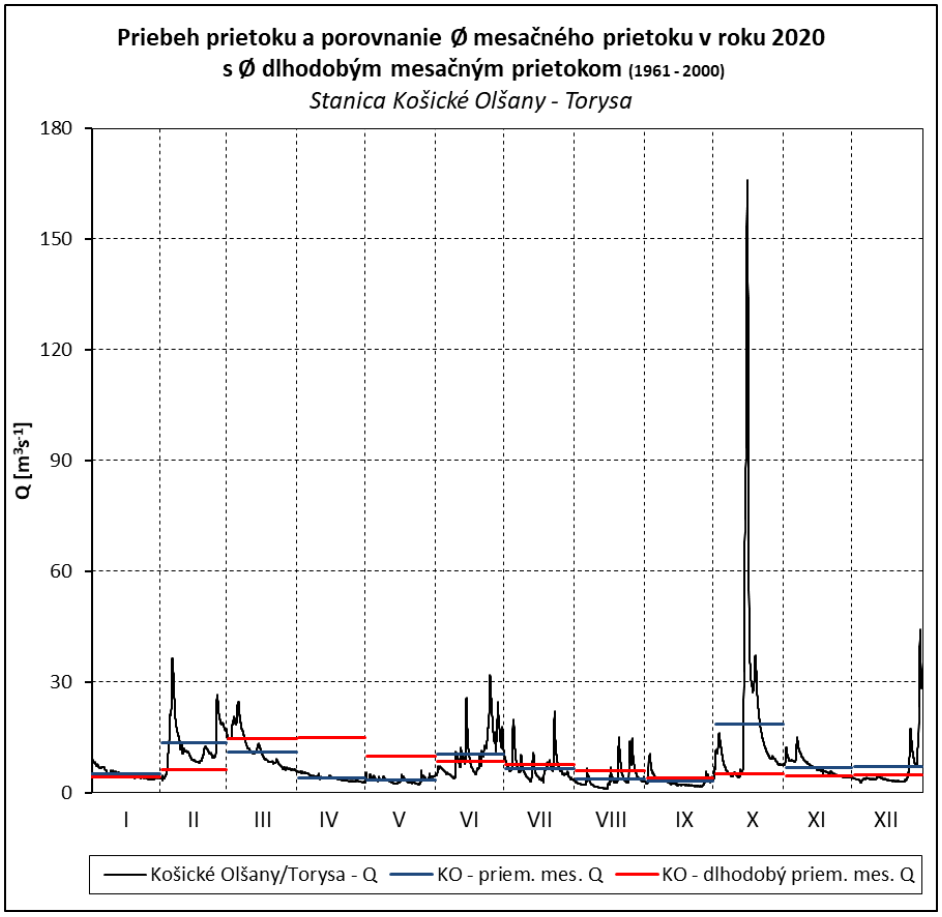

Obr. 60 Priebeh vodného stavu a prietoku v stanici Ždaňa - Hornád

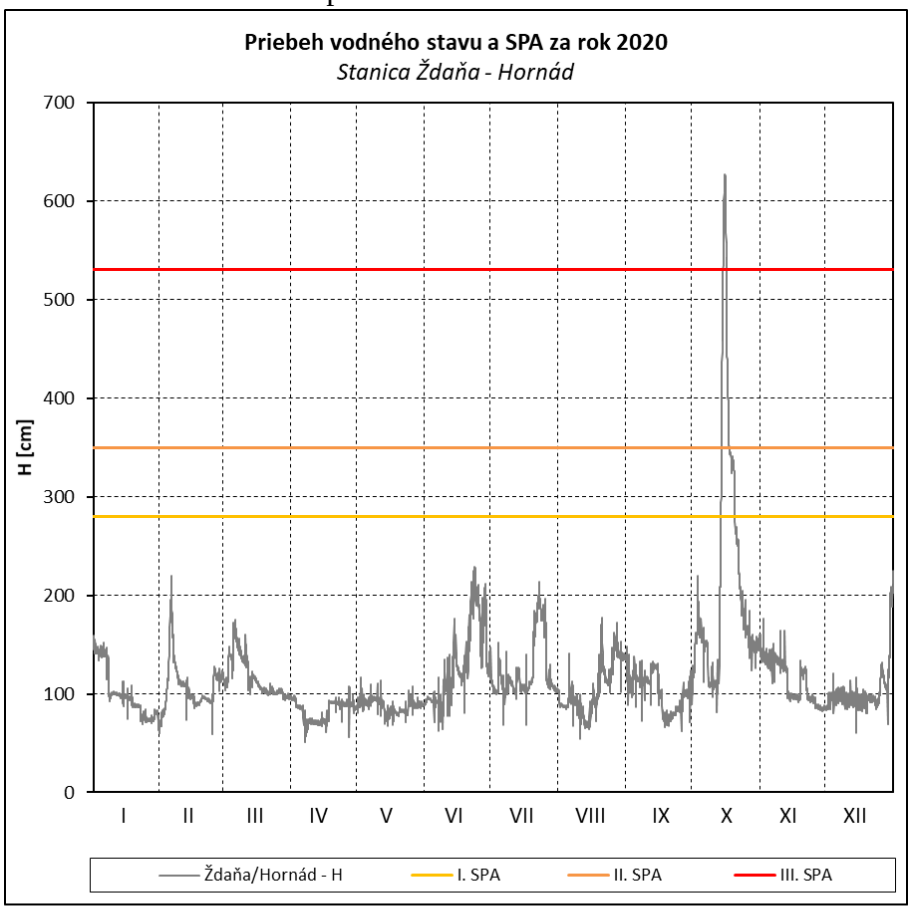

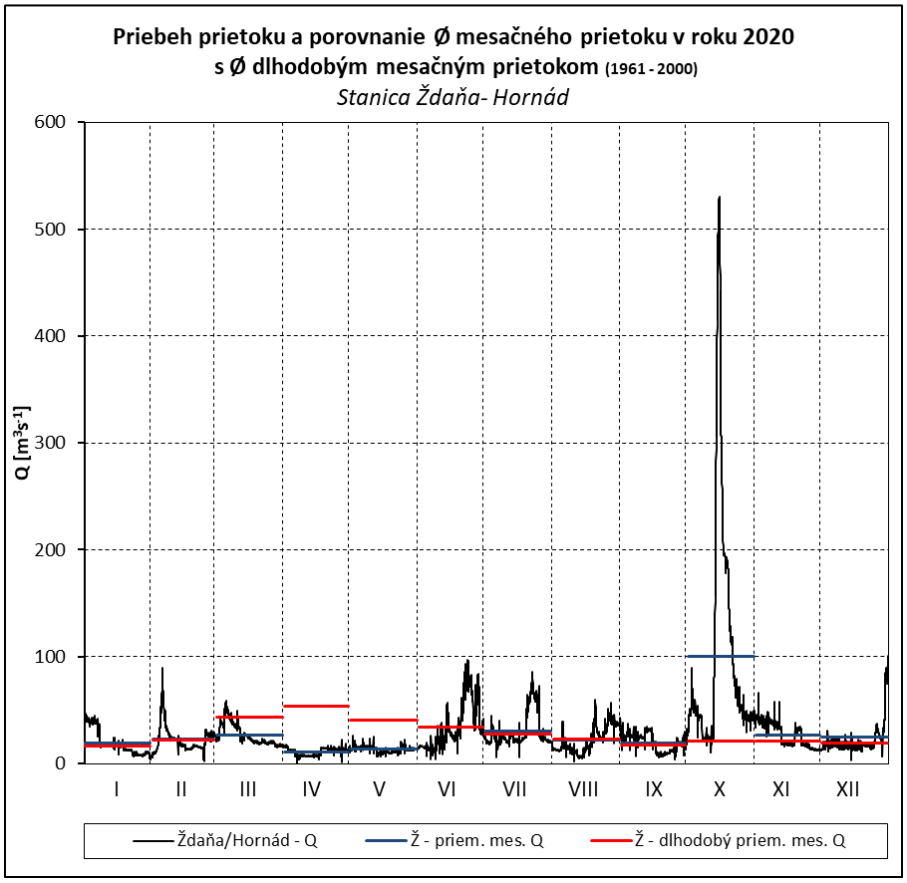

Povodie Bodrogu

Obr. 61 Priebeh vodného stavu a prietoku v stanici Krásny Brod - Laborec

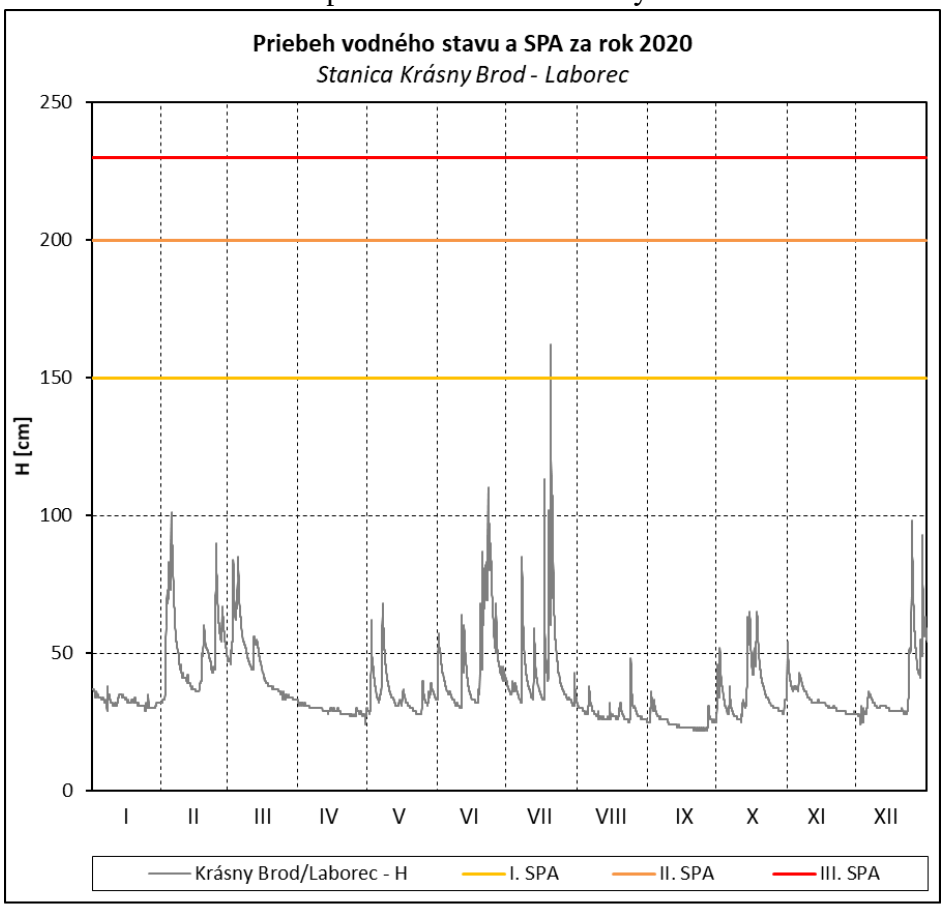

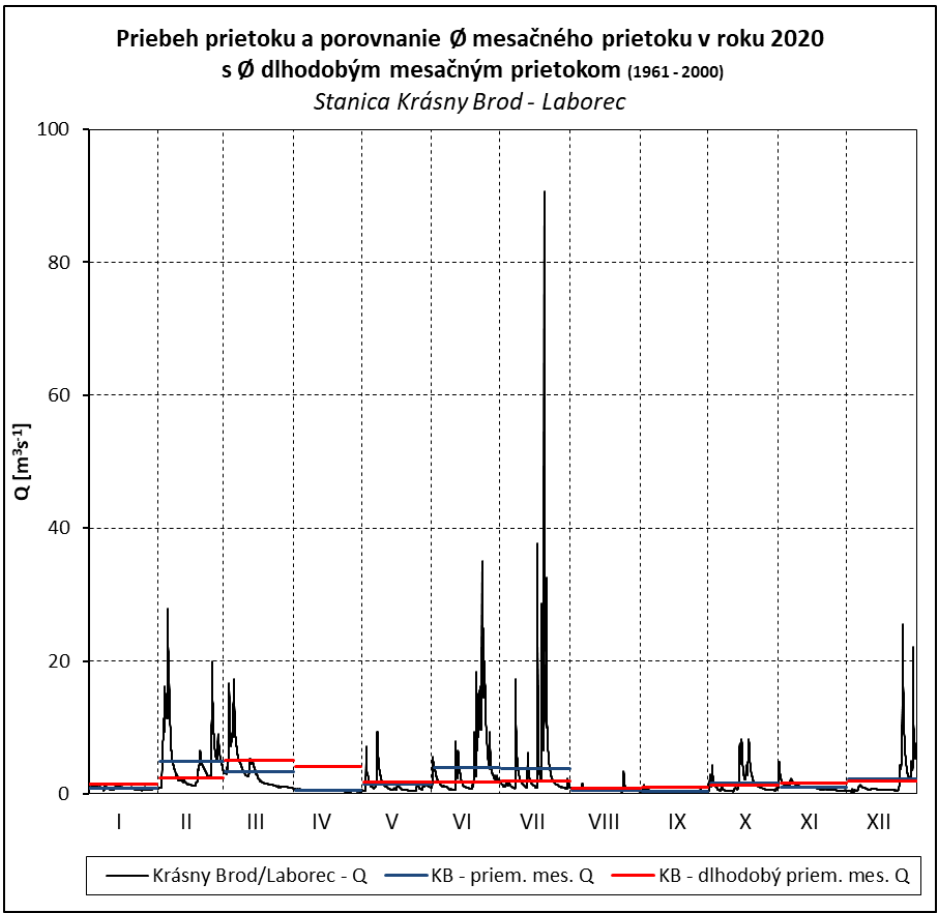

Obr. 62 Priebeh vodného stavu a prietoku v stanici Snina - Cirocha

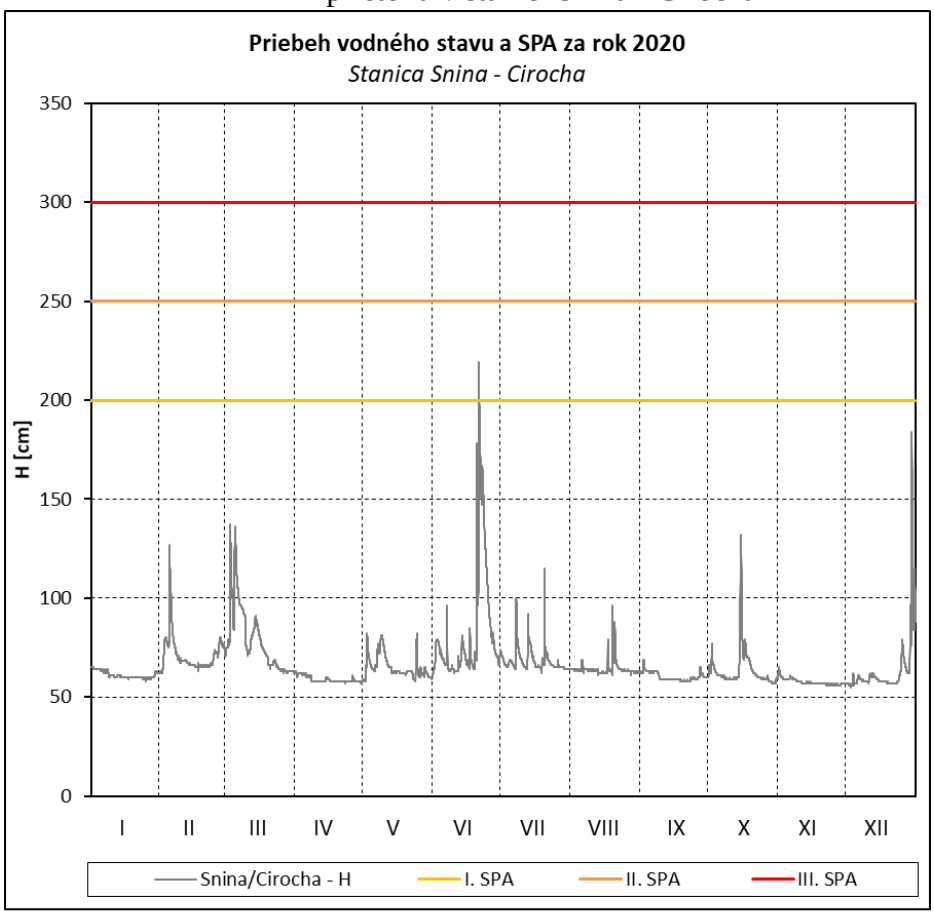

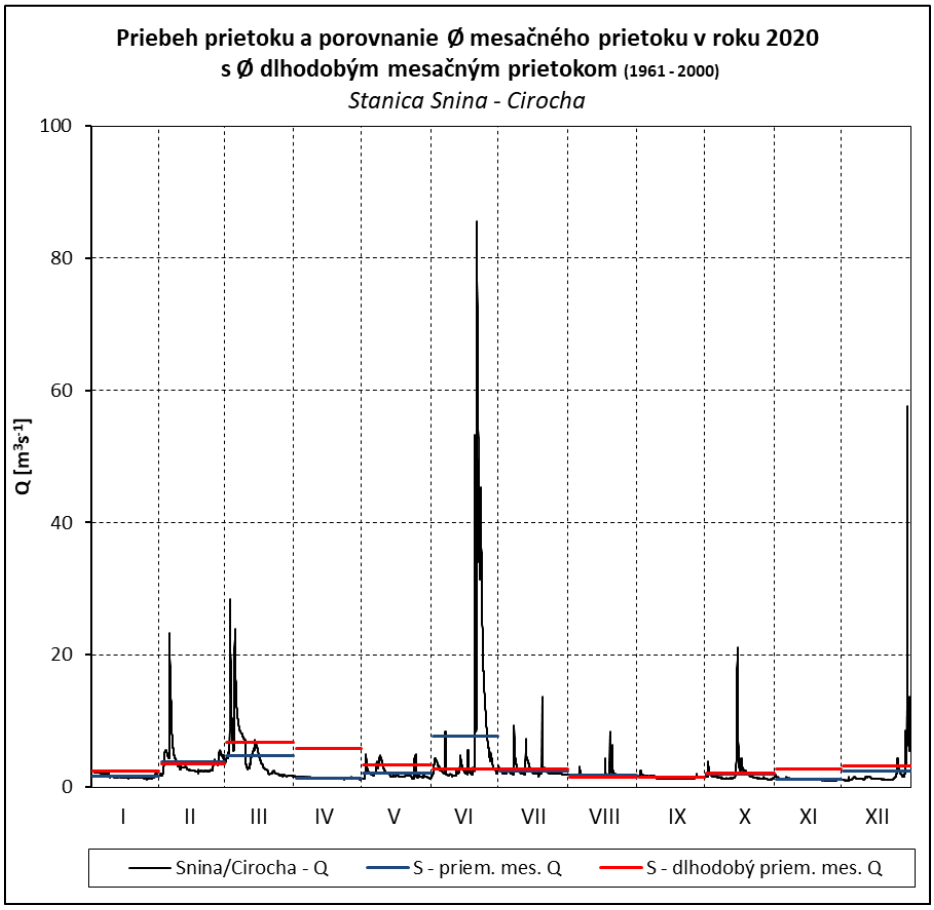

Obr. 63 Priebeh vodného stavu a prietoku v stanici Humenné - Laborec

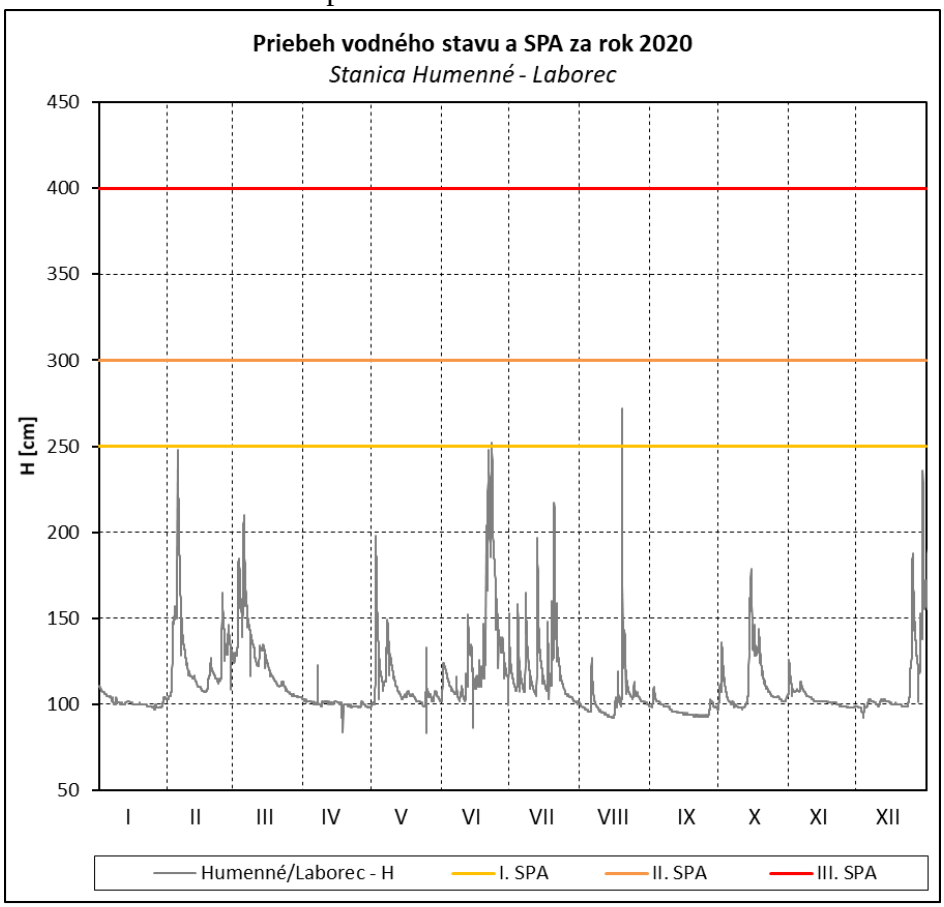

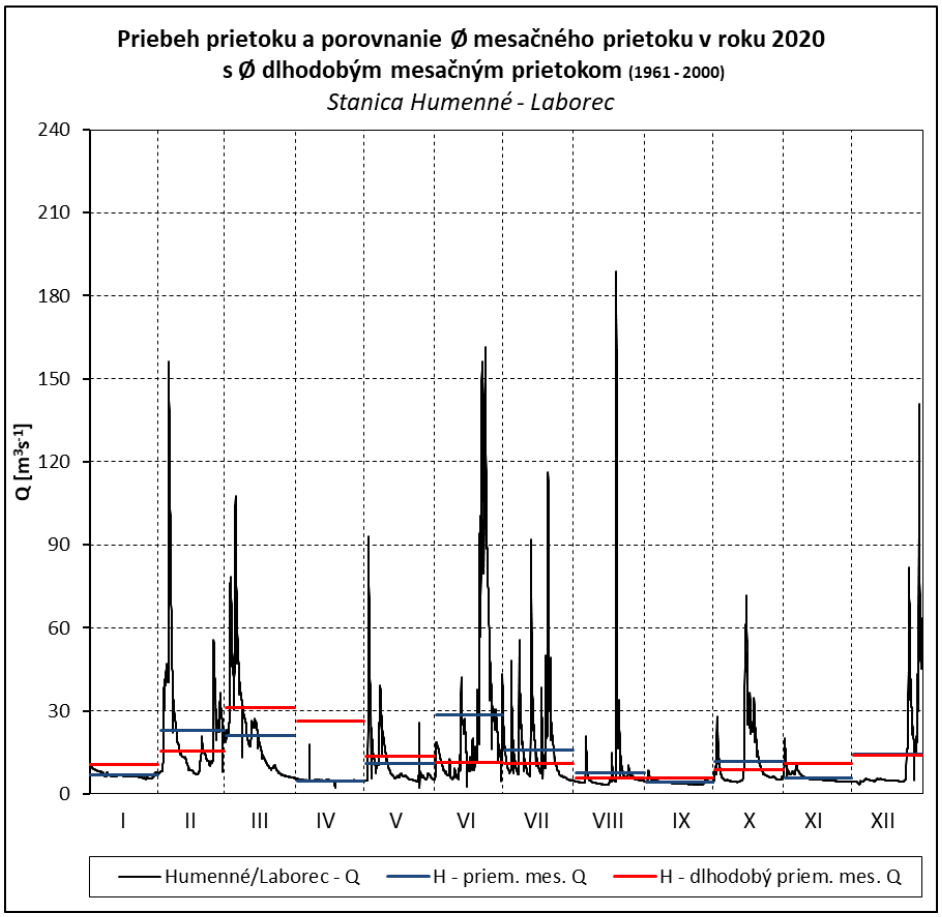

Obr. 64 Priebeh vodného stavu a prietoku v stanici Michalovce - Meďov - Laborec

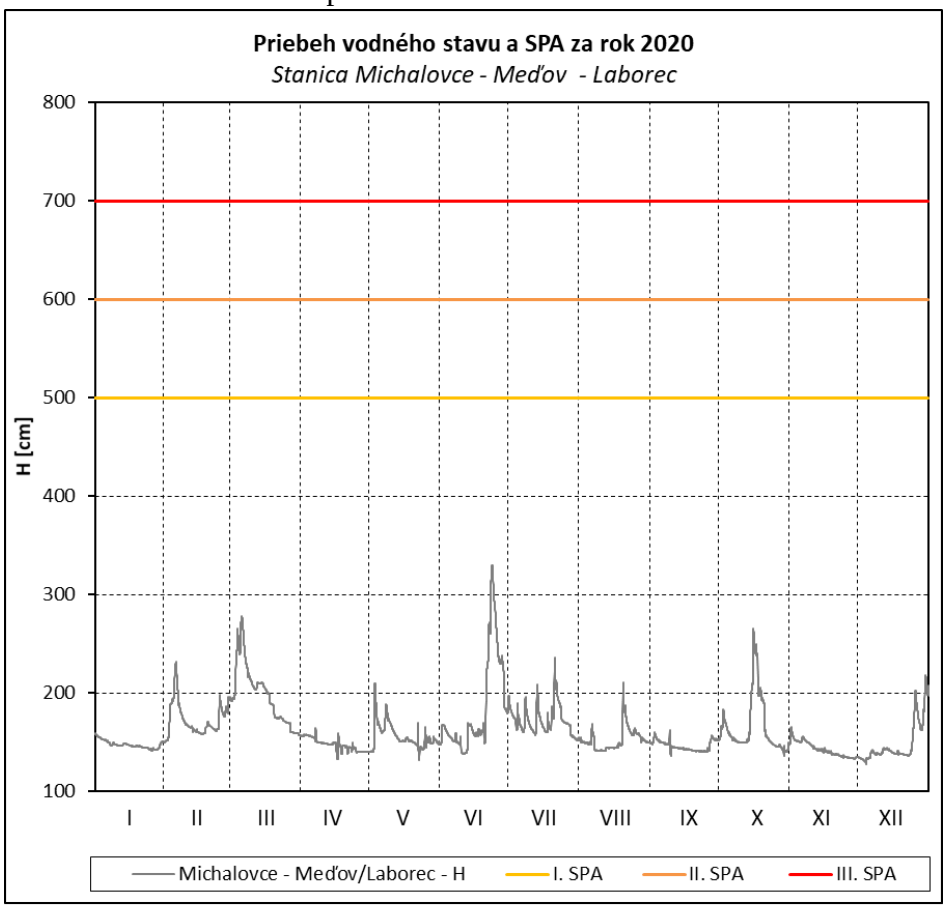

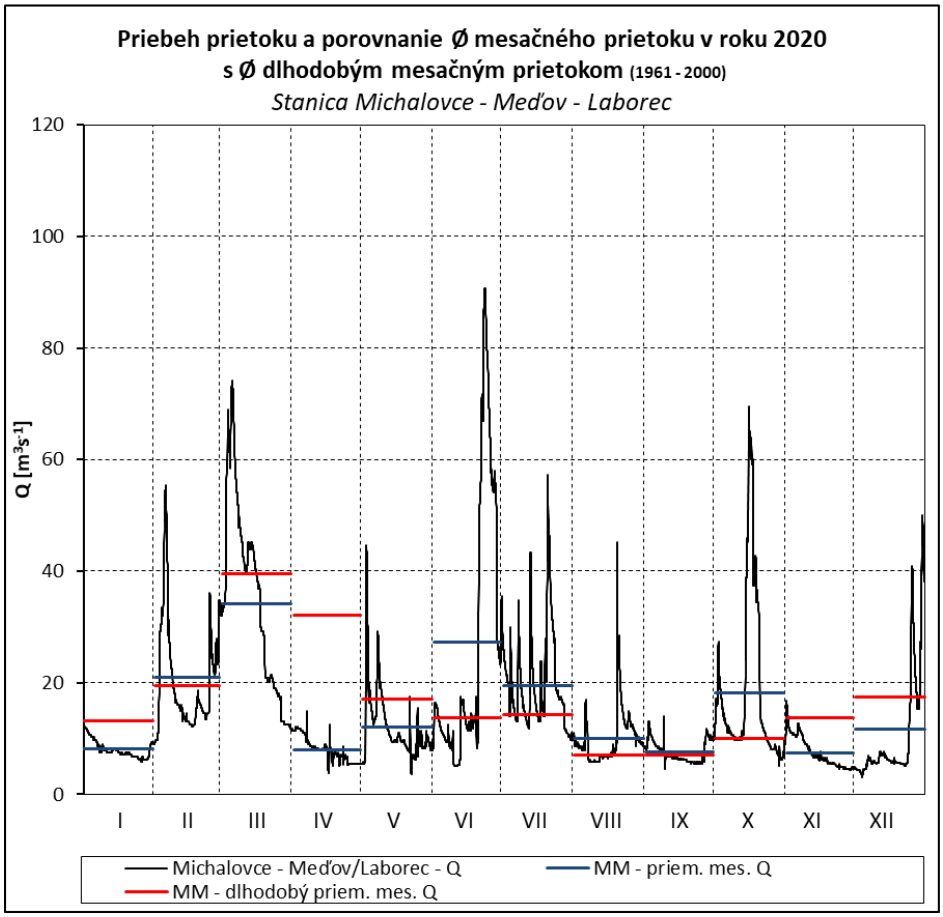

Obr. 65 Priebeh vodného stavu a prietoku v stanici Lekárovce - Uh

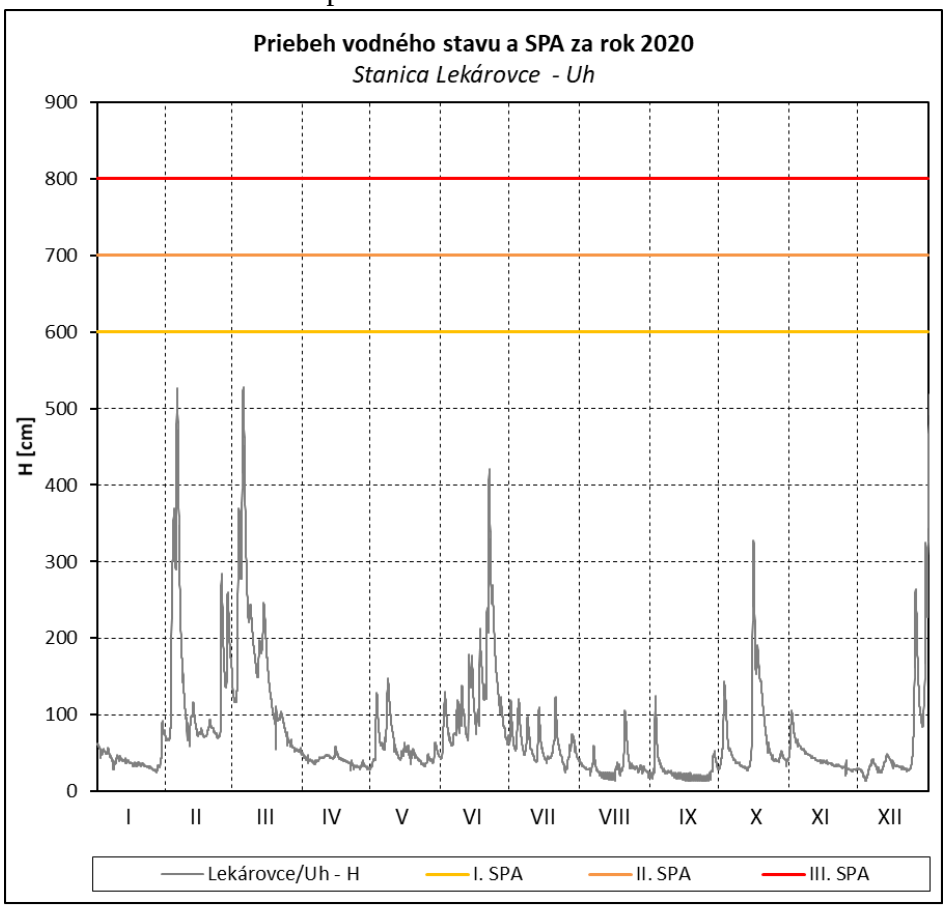

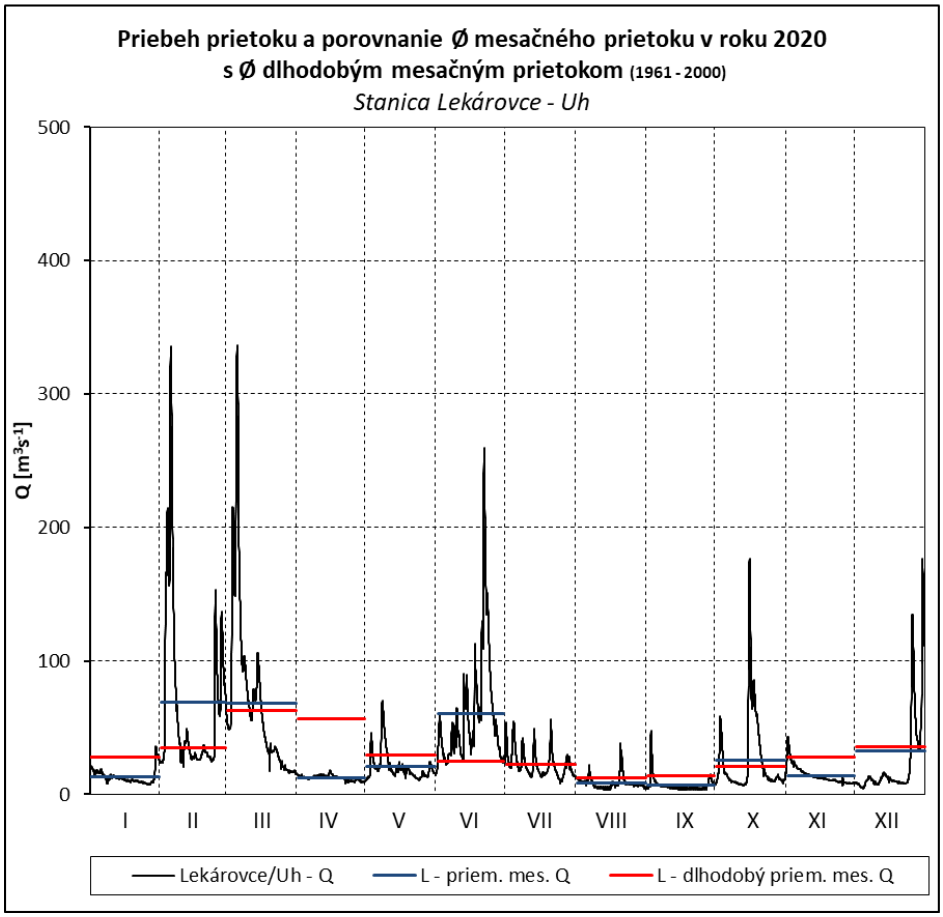

Obr. 66 Priebeh vodného stavu a prietoku v stanici Ižkovce - Laborec

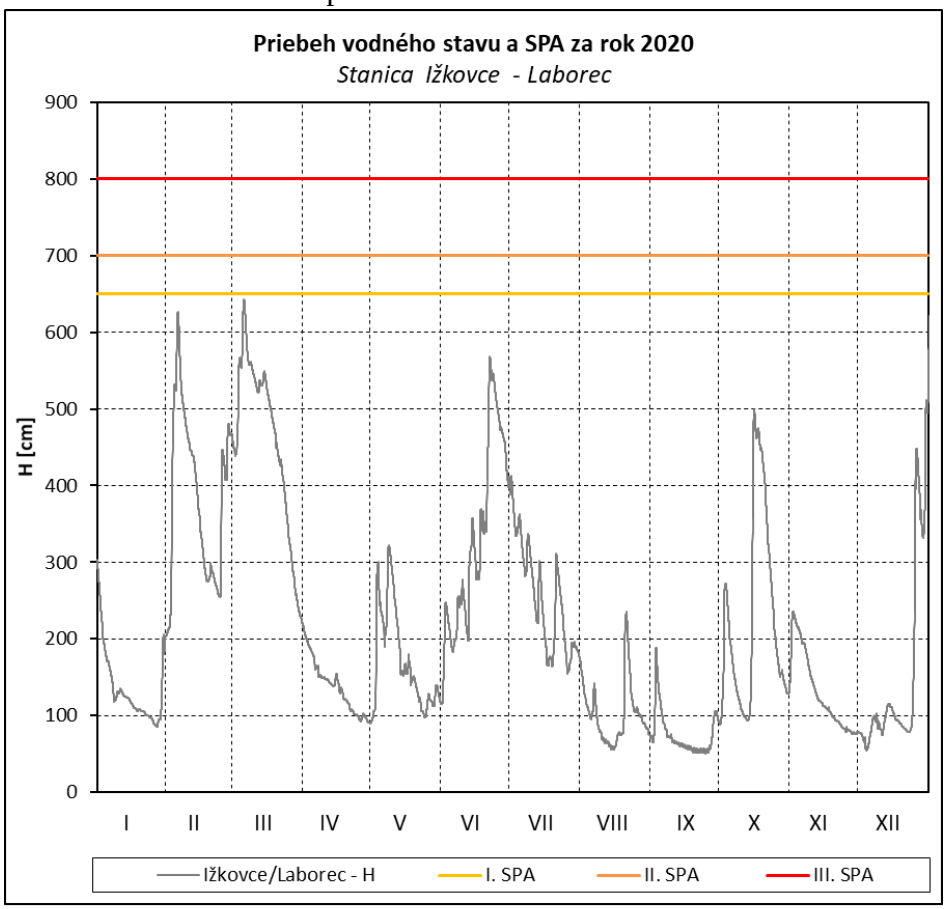

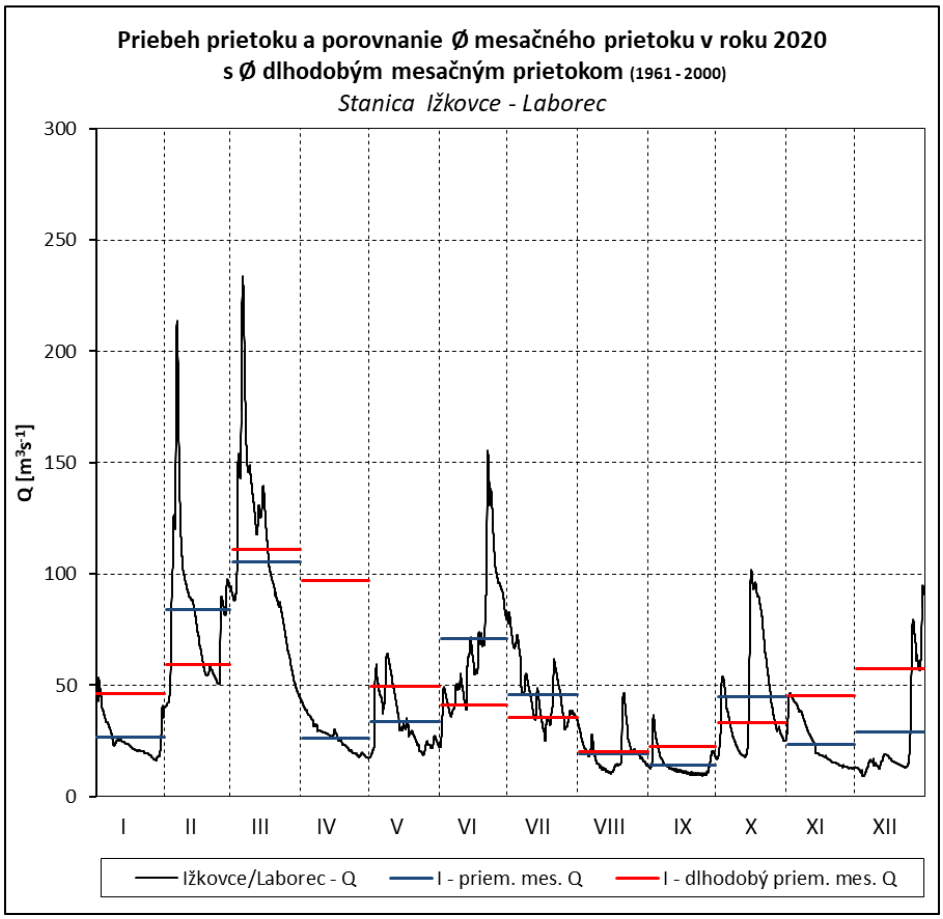

Obr. 67 Priebeh vodného stavu a prietoku v stanici Veľké Kapušany - Latorica

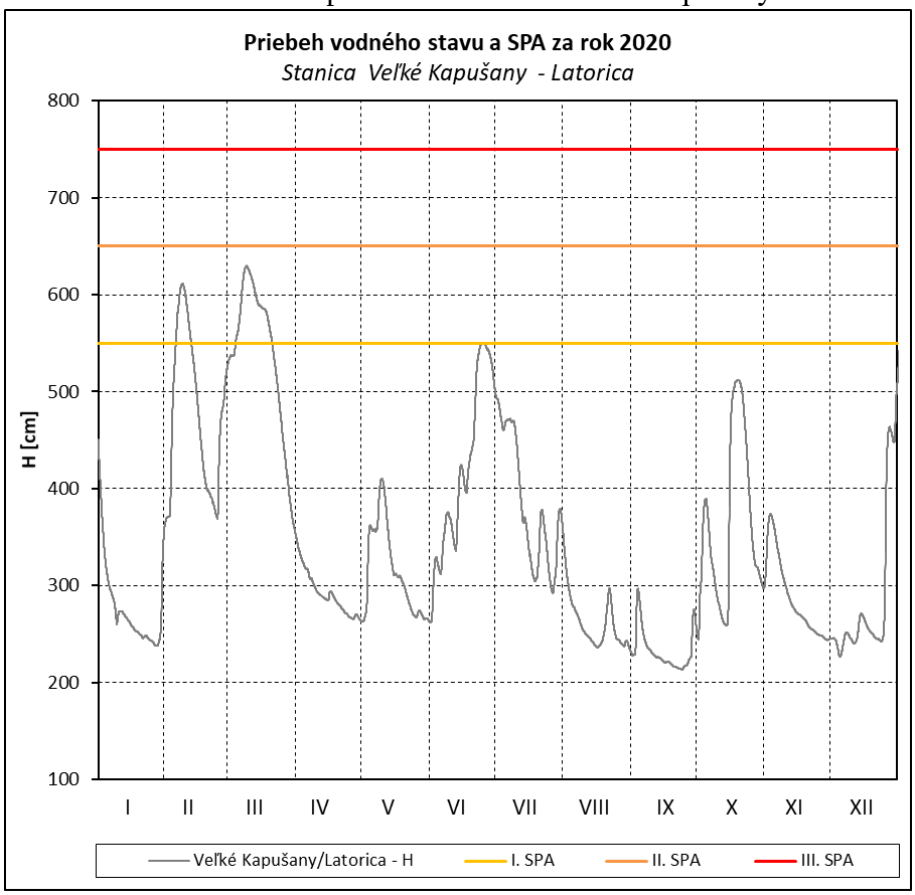

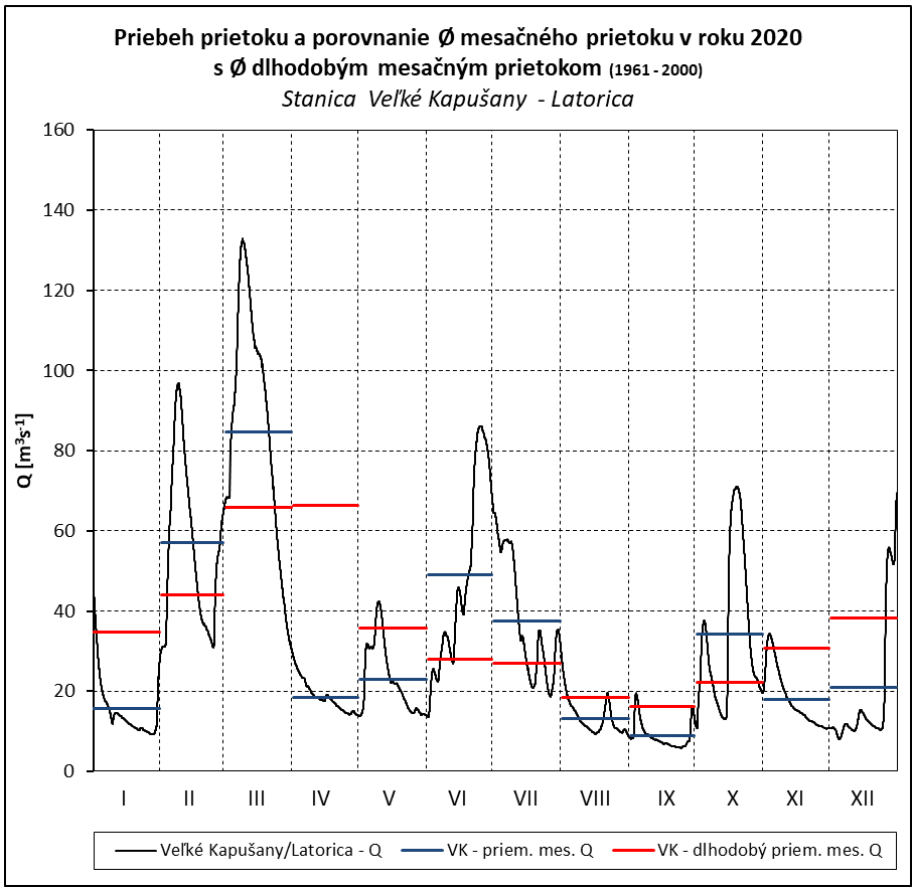

Obr. 68 Priebeh vodného stavu a prietoku v stanici Bardejov - Topľa

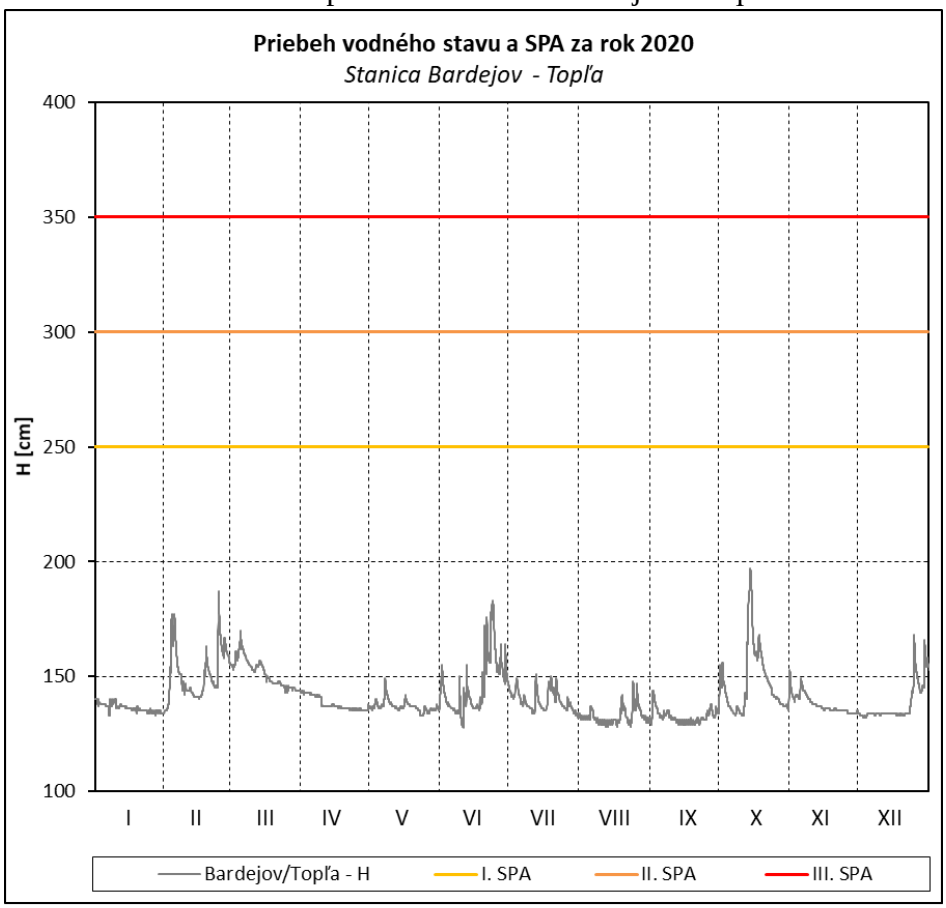

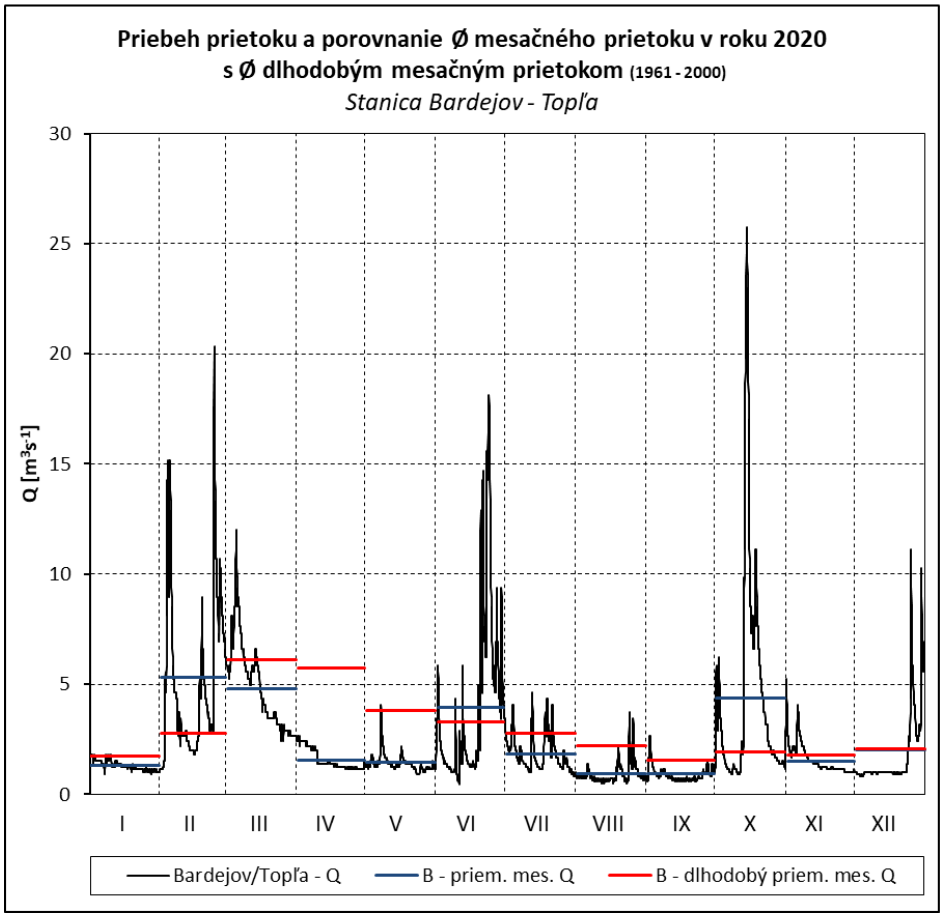

Obr. 69 Priebeh vodného stavu a prietoku v stanici Hanušovce nad Topľou - Topľa

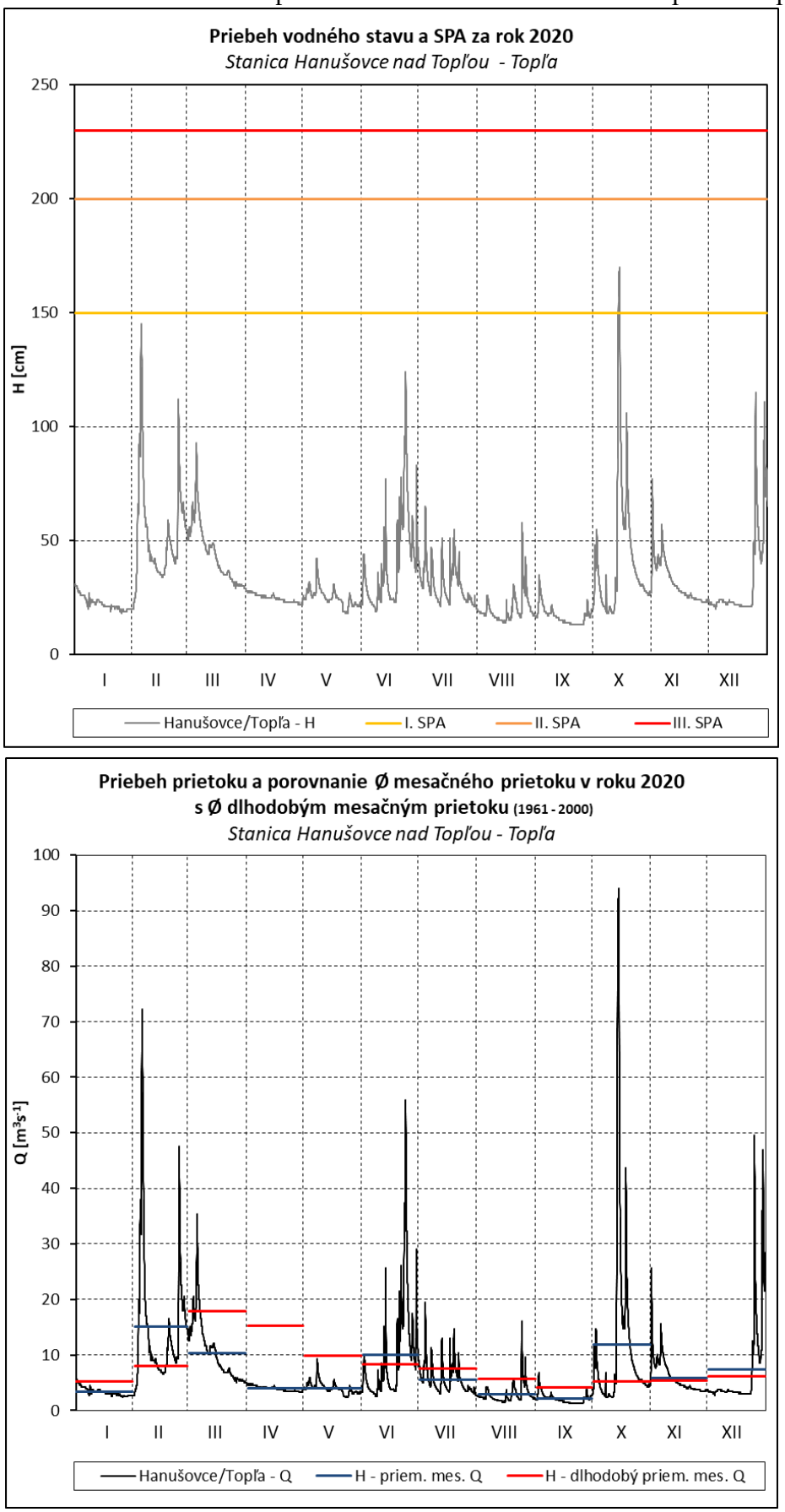

Obr. 70 Priebeh vodného stavu a prietoku v stanici Svidník - Ondava

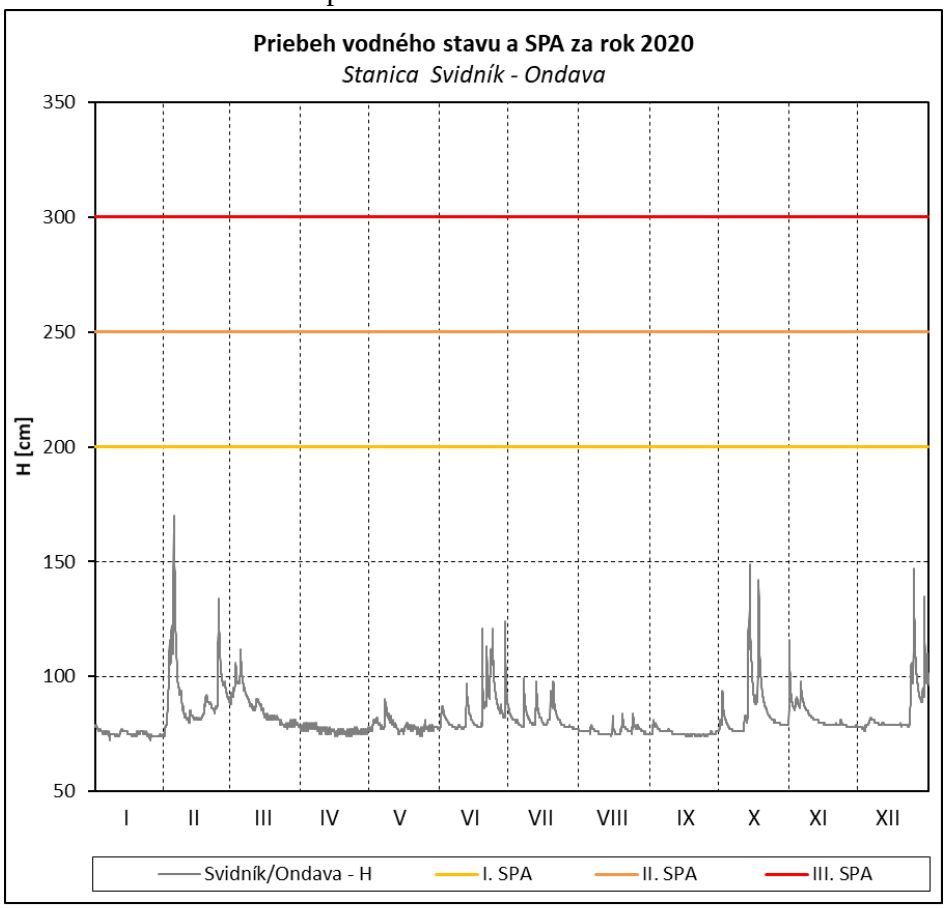

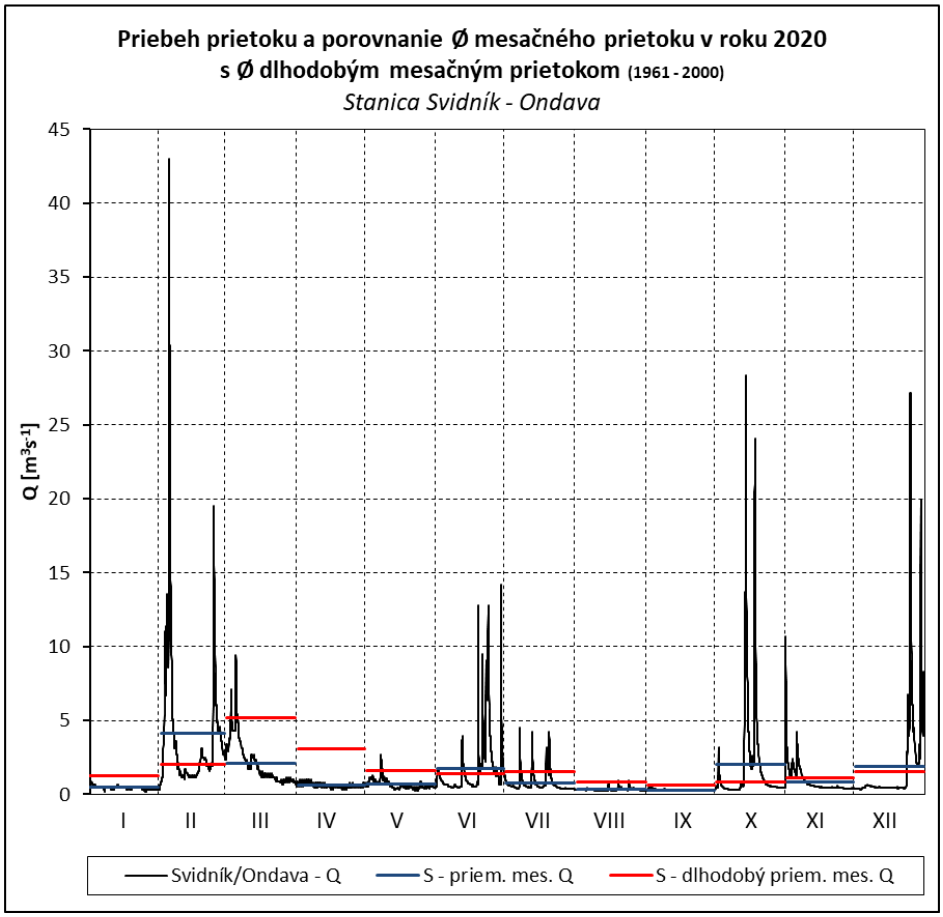

Obr. 71 Priebeh vodného stavu a prietoku v stanici Svidník - Ladomírka

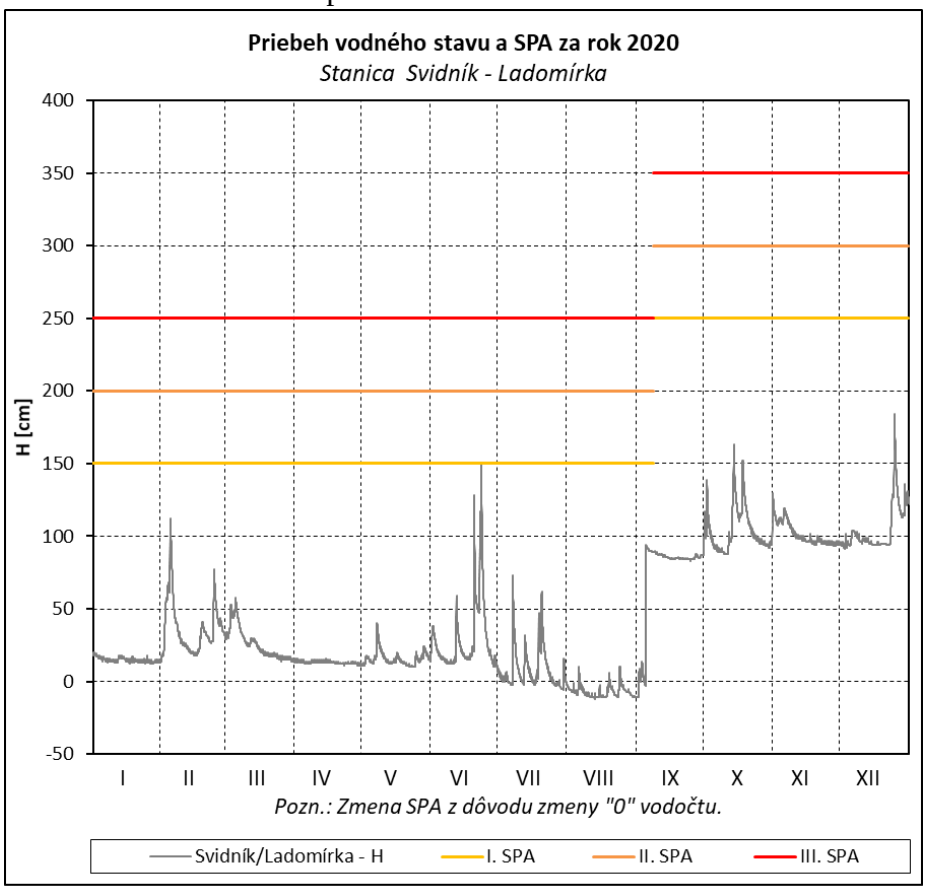

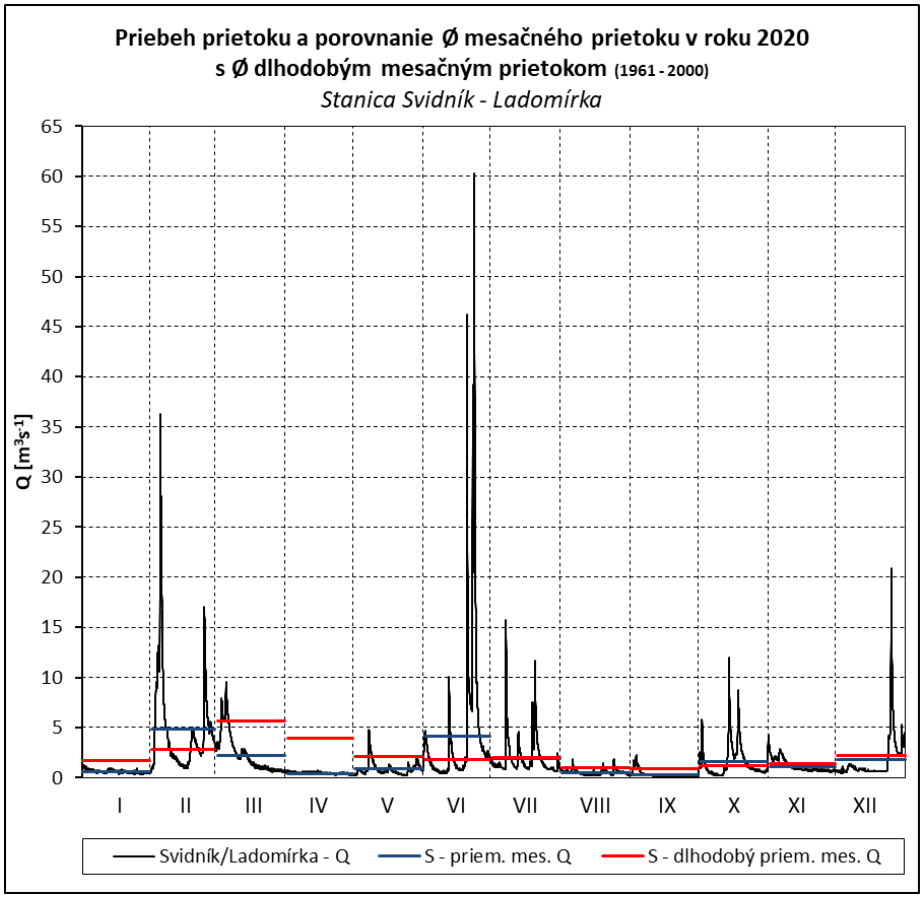

Obr. 72 Priebeh vodného stavu a prietoku v stanici Stropkov - Ondava

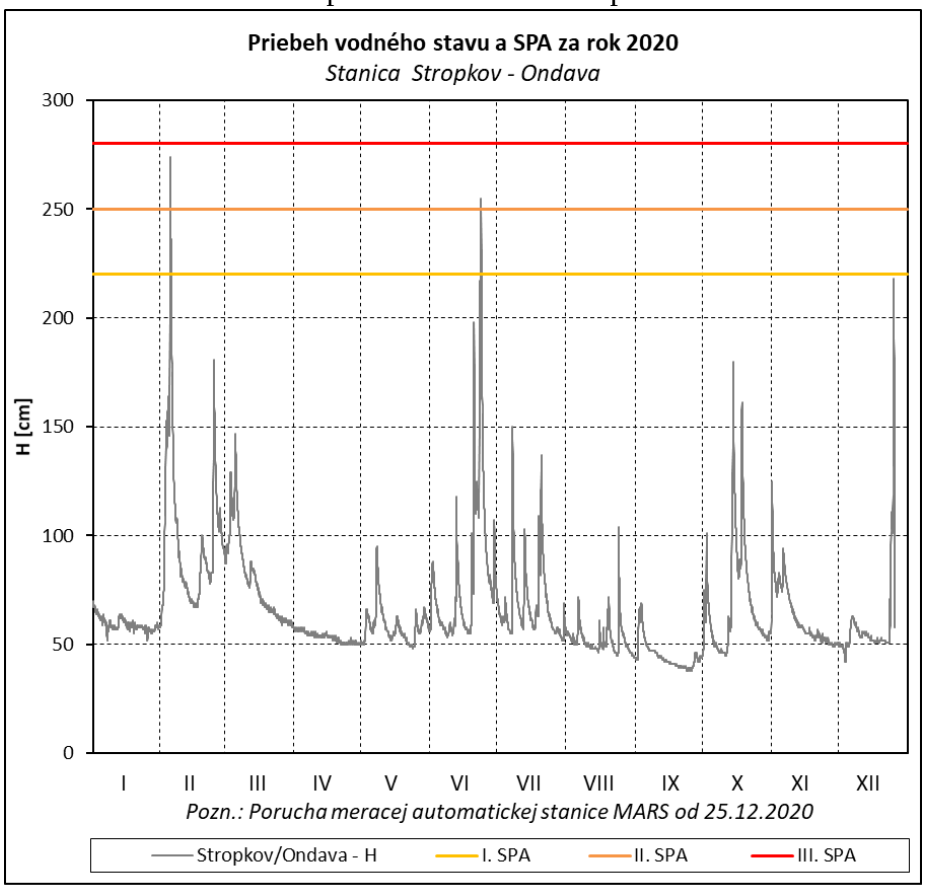

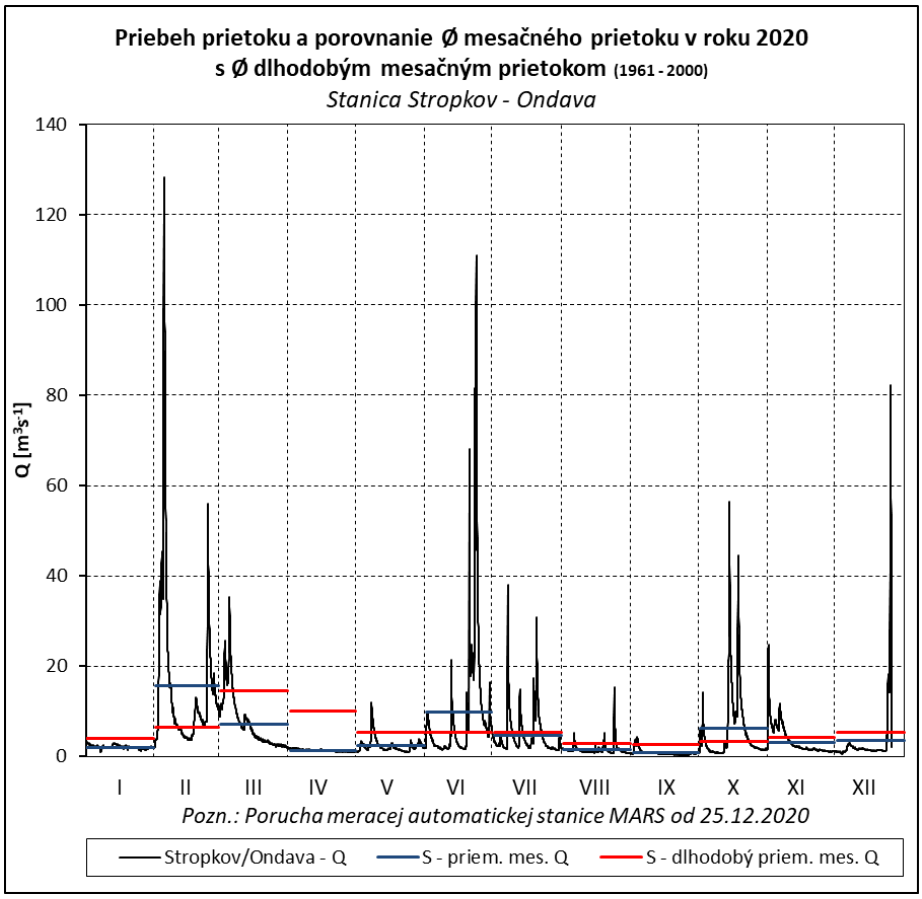

Obr. 73 Priebeh vodného stavu a prietoku v stanici Horovce - Ondava

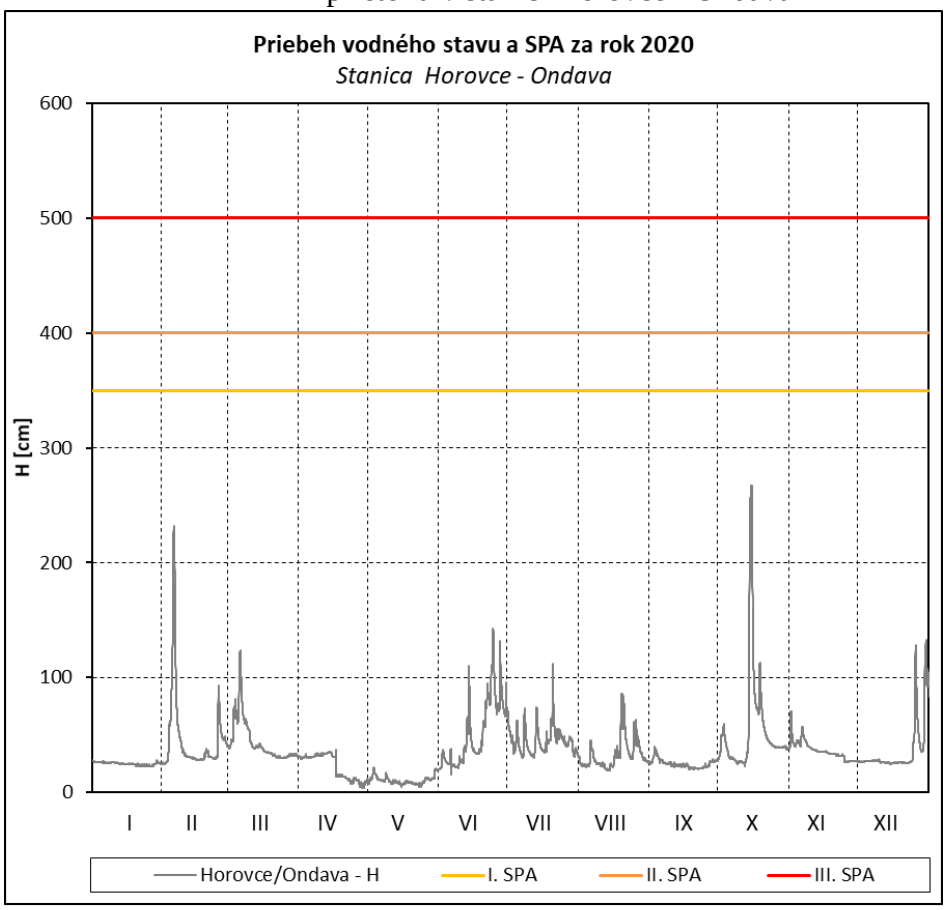

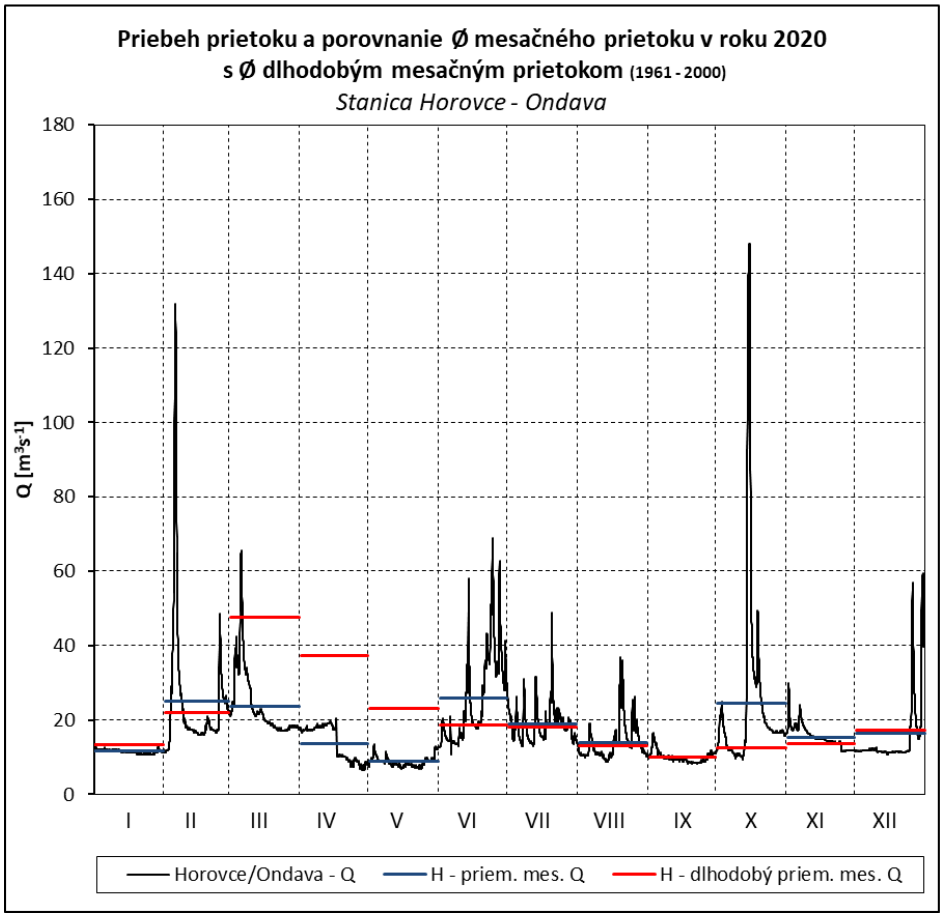

Obr. 74 Priebeh vodného stavu a prietoku v stanici Streda nad Bodrogom - Bodrog

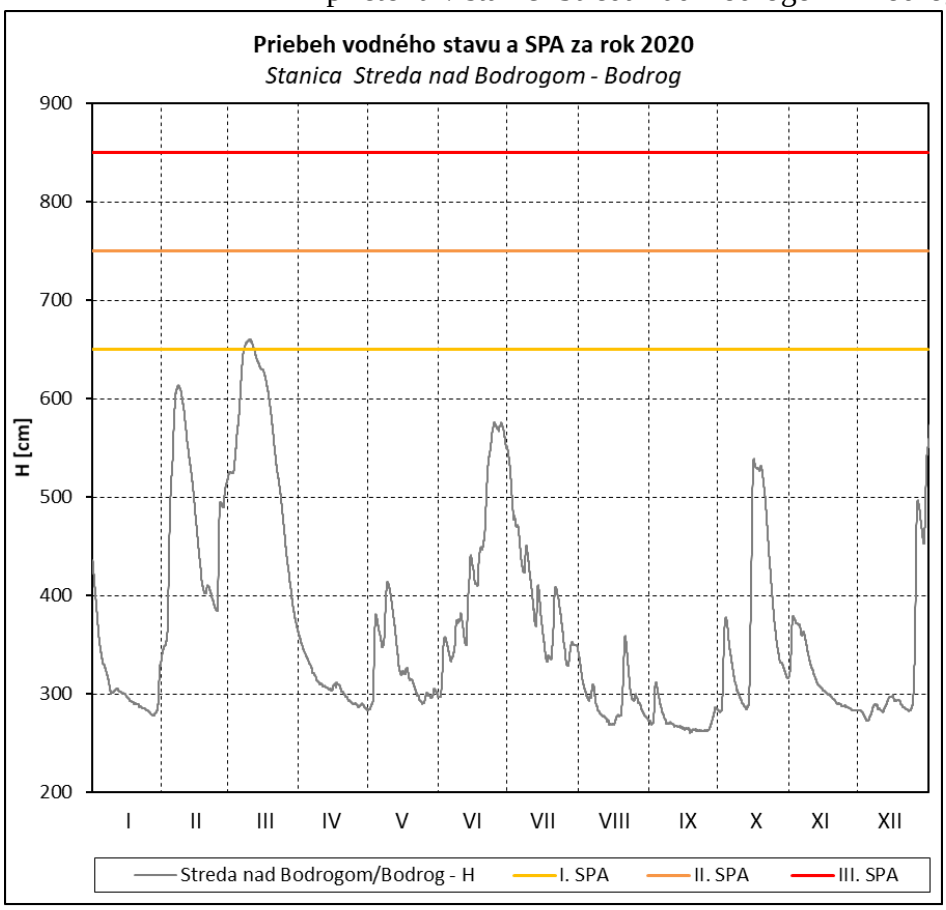

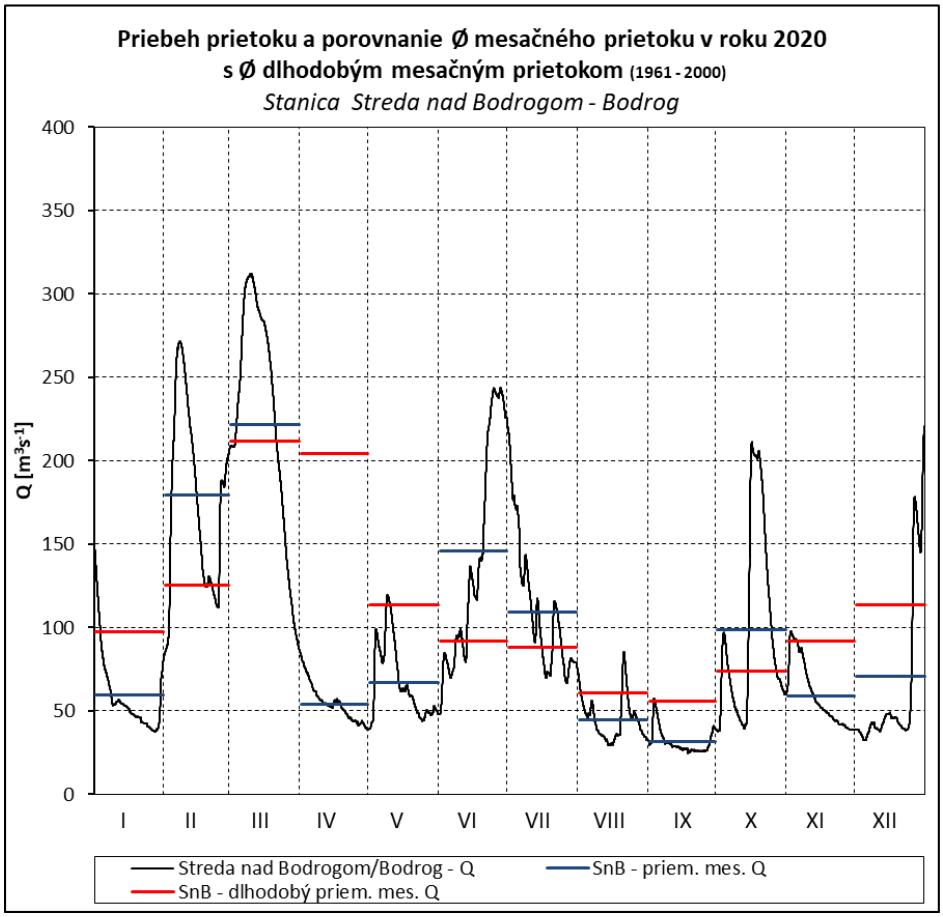

Povodie Popradu

Obr. 75 Priebeh vodného stavu a prietoku v stanici Matejovce I - Poprad

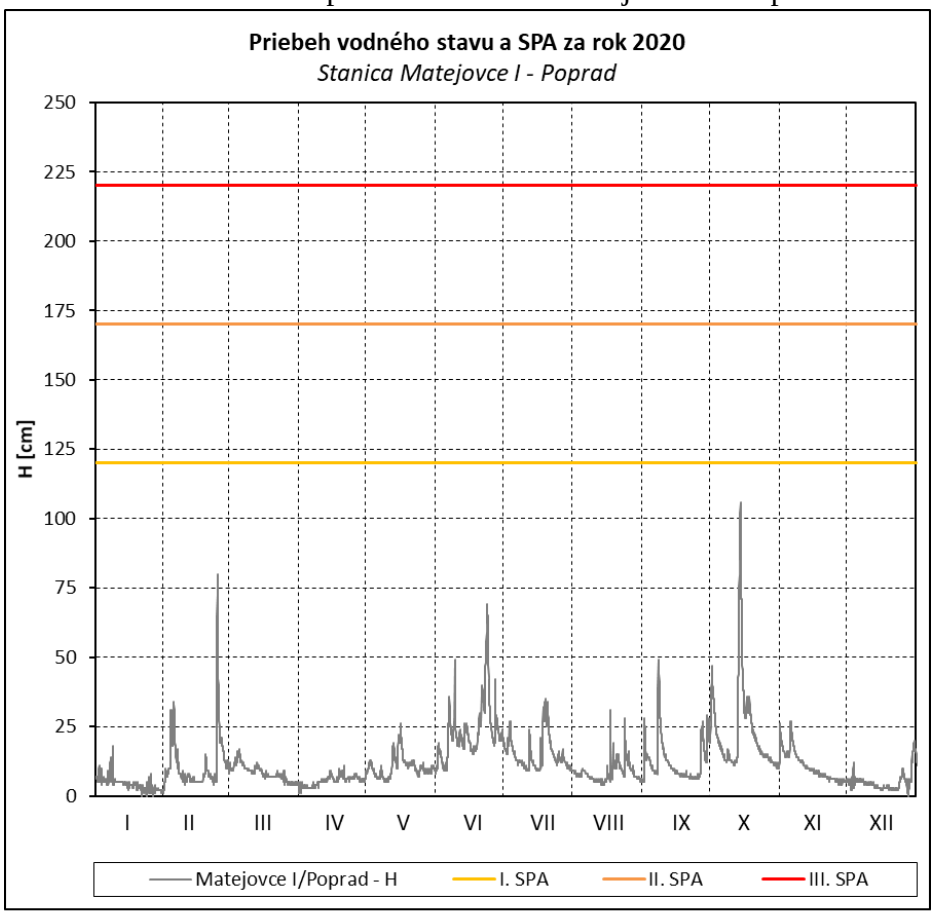

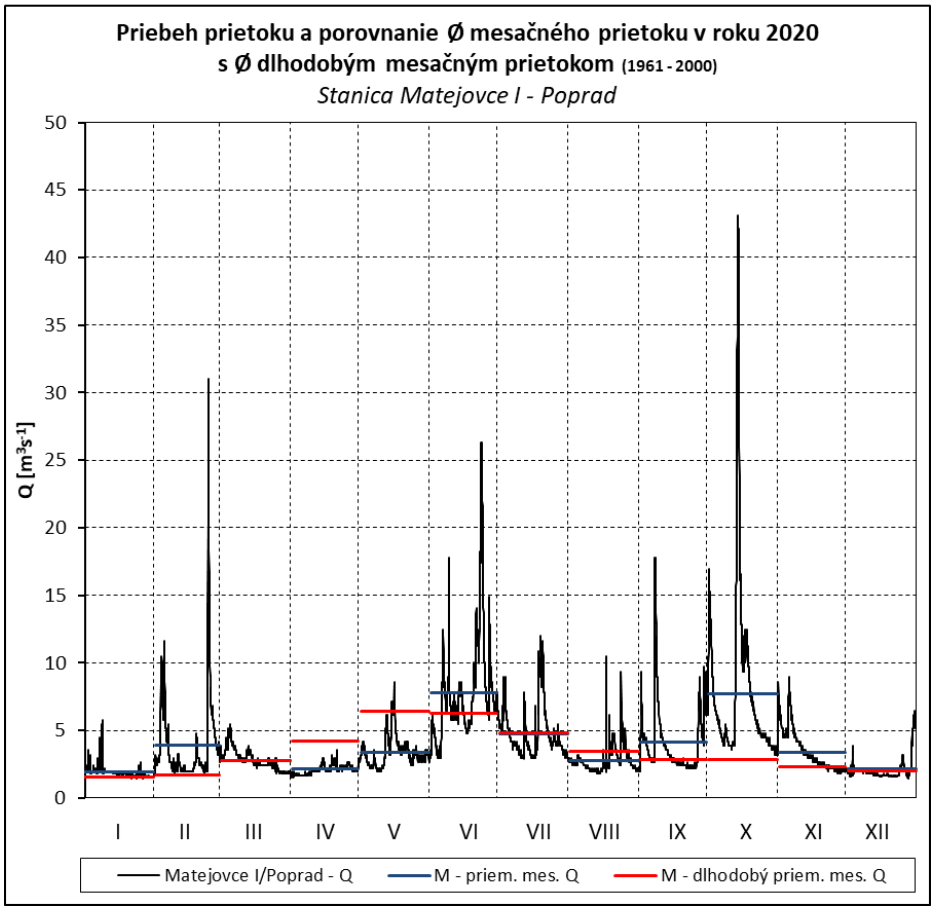
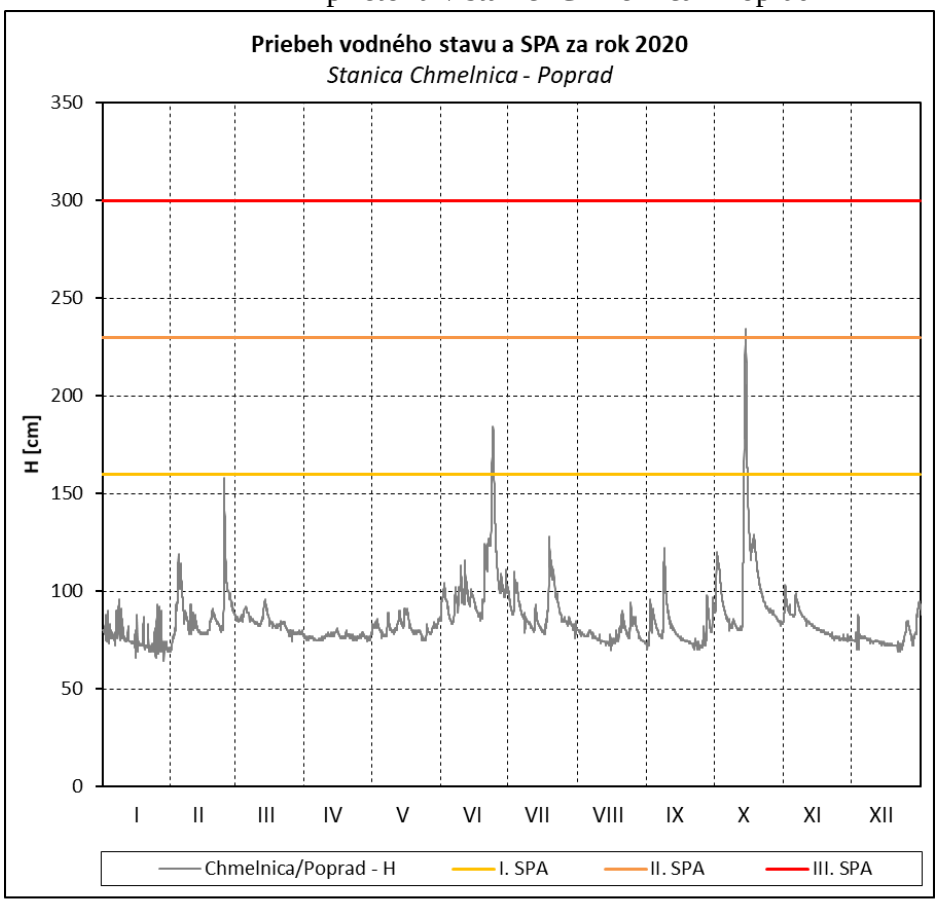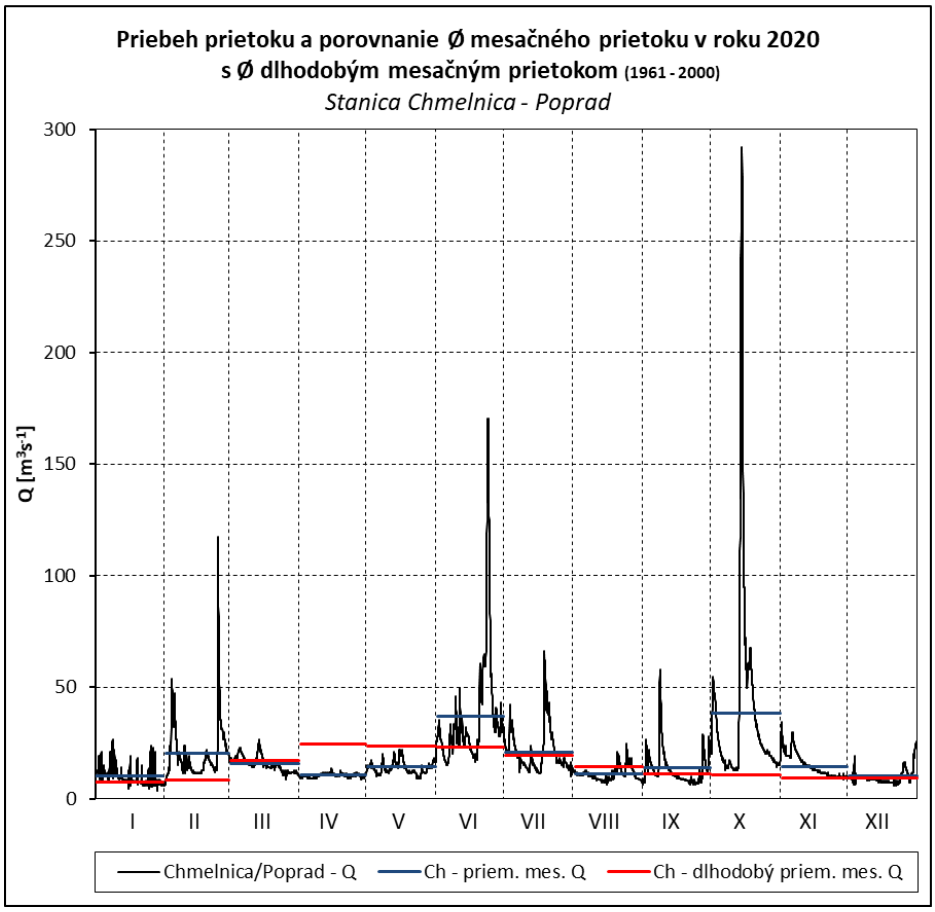
Obr. 76 Priebeh vodného stavu a prietoku v stanici Chmelnica - Poprad